

6-OCC
1-D
1-F

NEW MEXICO OIL CONSERVATION COMMISSION
Santa Fe, New Mexico

Form C-101
Revised (12/1/55)

NOTICE OF INTENTION TO DRILL

Notice must be given to the District Office of the Oil Conservation Commission and approval obtained before drilling or recompletion begins. If changes in the proposed plan are considered advisable, a copy of this notice showing such changes will be returned to the sender. Submit this notice in **QUINTUPLICATE**. One copy will be returned following approval. See additional instructions in Rules and Regulations of the Commission. If State Land submit 6 Copies Attach Form G- 128 in triplicate to first 3 copies of form C-101

162 Petr. Center Bldg., Farmington, New Mexico

May 17, 1961

(Place)

(Date)

OIL CONSERVATION COMMISSION
SANTA FE, NEW MEXICO

Gentlemen:

You are hereby notified that it is our intention to commence the Drilling of a well to be known as
Southwest Production Company

(Company or Operator)

Malco State

(Lease)

Well No. **1**, in **L** (Unit) The well is

located **1850** feet from the **South** line and **330** feet from the

West

line of Section **16**, T. **29N**, R. **14W**, NMPM.

(GIVE LOCATION FROM SECTION LINE)

Cha Cha-Gallup Pool, **San Juan** County

If State Land the Oil and Gas Lease is No. **E-7844**

If patented land the owner is

Address

We propose to drill well with drilling equipment as follows: **Rotary tools**

The status of plugging bond is **\$10,000.00 Blanket Bond in Effect**

Drilling Contractor **Aspen Drilling Company**

P. O. Box 2060

Farmington, New Mexico

We intend to complete this well in the **Gallup** formation at an approximate depth of **4800** feet.

CASING PROGRAM

We propose to use the following strings of Casing and to cement them as indicated:

| Size of Hole | Size of Casing | Weight per Foot | New or Second Hand | Depth | Sacks Cement |
|----------------|----------------|-----------------|--------------------|---------------------|--------------|
| 12 1/2" | 8 5/8" | 26# | New | approx. 213' | 200 |
| | 4 1/2" | 10.50# | New | Total Depth | 330 |
| | | | | | |
| | | | | | |

If changes in the above plans become advisable we will notify you immediately.

ADDITIONAL INFORMATION (If recompletion give full details of proposed plan of work.)

Approved
Except as follows:

5-19, 19**61**

Sincerely yours,

Southwest Production Company

Original signed (Company or Operator)

By **Carl W. Smith**

Position **Production Superintendent**


Send Communications regarding well to

Name **Southwest Production Company**

Address **162 Petr. Center Bldg., Farmington, N.M.**

OIL CONSERVATION COMMISSION

By **A.R. Kendrick**



NEW MEXICO OIL CONSERVATION COMMISSION
Well Location and Acreage Dedication Plat

Section A.


Date 5/18/61

Operator SOUTHWEST PRODUCTION CO. Lease ~~SEDEX~~ MALCO STATE
Well No. 1 Unit Letter Section 16 Township 29N Range 11W NMPM
Located 1850 Feet From south Line, 330 Feet From west Line
County San Juan G. L. Elevation 5170 Dedicated Acreage 71.3 Acres
Name of Producing Formation GALLUP Pool CHA CHA GALLUP

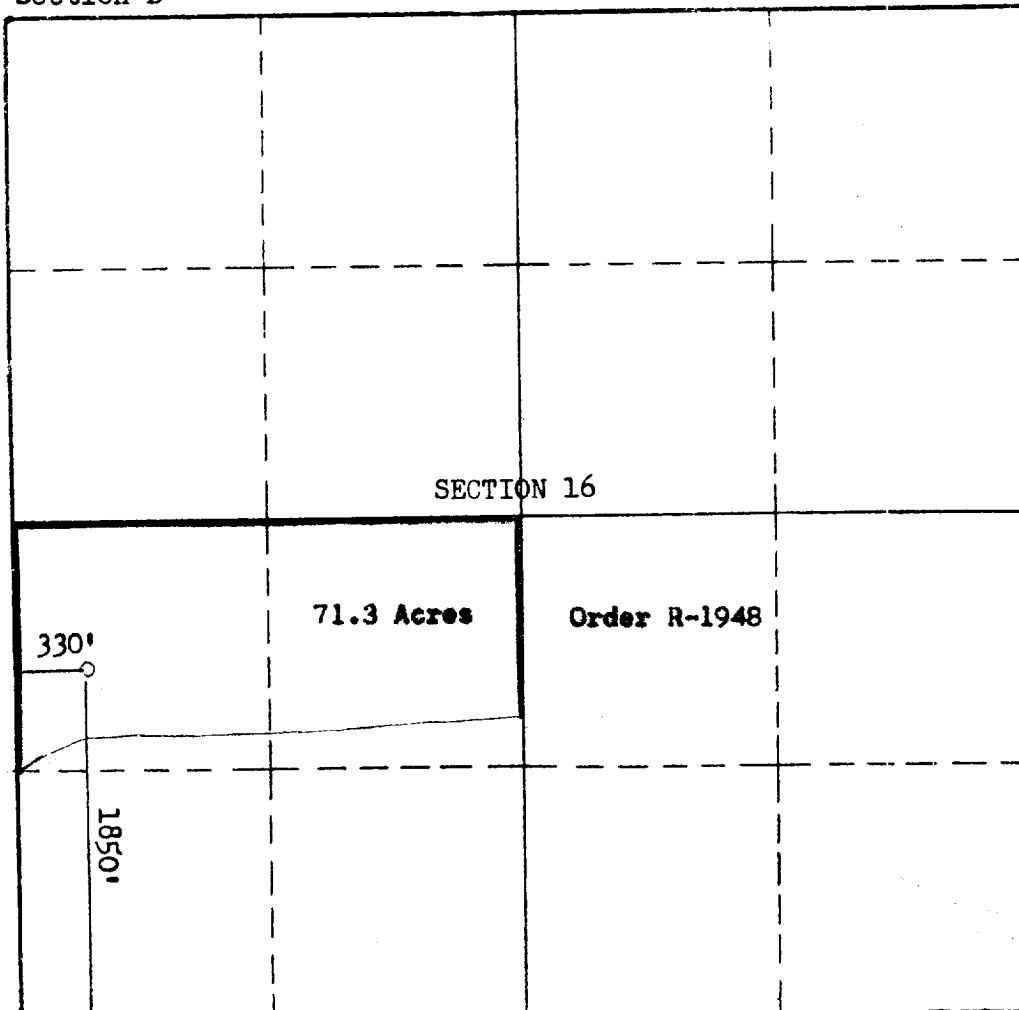
1. Is the Operator the only owner* in the dedicated acreage outlined on the plat below?
Yes X No .
2. If the answer to question one is "no," have the interests of all the owners been consolidated by communitization agreement or otherwise? Yes No . If answer is "yes," Type of Consolidation
3. If the answer to question two is "no," list all the owners and their respective interests below:

Owner

Land Description



Section B



This is to certify that the information in Section A above is true and complete to the best of my knowledge and belief.

Southwest Production Company

(Operator)
Original signed by
Carl W. Smith

(Representative)
Production Superintendent
162 Petr. Center Bldg.

Address

Farmington, New Mexico

This is to certify that the well location shown on the plat in Section B was plotted from field notes of actual surveys made by me or under my supervision and that the same is true and correct to the best of my knowledge and belief.

Date Surveyed March 16, 1961

Stephen H. Kinney
STEPHEN H. KINNEY,

Registered Professional
Engineer and/or Land Surveyor.

Certificate No. 803