

(SUBMIT IN TRIPLICATE)

UNITED STATES
DEPARTMENT OF THE INTERIOR
GEOLOGICAL SURVEY


Indian Agency

Navajo Tribal

Allottee

Lease No.

24-00-000-0100



NMOCC

SUNDRY NOTICES AND REPORTS ON WELLS

NOTICE OF INTENTION TO DRILL	<input checked="" type="checkbox"/>	SUBSEQUENT REPORT OF WATER SHUT-OFF	
NOTICE OF INTENTION TO CHANGE PLANS		SUBSEQUENT REPORT OF SHOOTING OR ACIDIZING	
NOTICE OF INTENTION TO TEST WATER SHUT-OFF		SUBSEQUENT REPORT OF ALTERING CASING	
NOTICE OF INTENTION TO REDRILL OR REPAIR WELL		SUBSEQUENT REPORT OF REDRILLING OR REPAIR	
NOTICE OF INTENTION TO SHOOT OR ACIDIZE		SUBSEQUENT REPORT OF ABANDONMENT	
NOTICE OF INTENTION TO PULL OR ALTER CASING		SUPPLEMENTARY WELL HISTORY	
NOTICE OF INTENTION TO ABANDON WELL			

RECEIVED
JUN 8 1961
U. S. GEOLOGICAL SURVEY
FARMINGTON, NEW MEXICO

(INDICATE ABOVE BY CHECK MARK NATURE OF REPORT, NOTICE, OR OTHER DATA)

Navajo Tribal

Farmington, New Mexico

June 7

19 61

Well No. 8 is located 2000 ft. from [S] line and 720 ft. from [E] line of sec. 14

SW/4 SW/4 of Section 14 T-10-S R-14-W N.M.P.M.

(1/4 Sec. and Sec. No.)

(Twp.)

(Range)

(Meridian)

Truck Gulch

(Field)

San Juan

(County or Subdivision)

New Mexico

(State or Territory)

RECEIVED
JUN 9 1961
OIL & GAS DIV.
DIST. 3

The elevation of the derrick floor above sea level is _____ ft. (To be reported later)

DETAILS OF WORK

(State names of and expected depths to objective sands; show sizes, weights, and lengths of proposed casings; indicate mudding jobs, cementing points, and all other important proposed work)

We propose to drill the above well to approximately 3000' to test and develop productive Gulch zones. Stimulation will be as indicated upon penetration of Gulch pay. Rotary tools will be used to total depth. Casing program as follows:

SIZE	WEIGHT	LENGTH	REMARKS
8-1/2"	200'	200 cads	Test - circulate
4-1/2"	3000'	200 cads	6 percent gel cement with 100 cads rest on bottom.

Copy of location plate attached. A copy of any survey taken will be submitted upon completion of well.

I understand that this plan of work must receive approval in writing by the Geological Survey before operations may be commenced.

Company Fox American Petroleum Corporation

Address Box 400

Farmington, New Mexico

Attn: L. C. Spurr, Jr.

ORIGINAL SIGNED BY
R. M. Bauer, Jr./

By

Title Senior Petroleum Engineer

NEW MEXICO OIL CONSERVATION COMMISSION

Well Location and Acreage Dedication Plat

SECTION A.

Date **June 7, 1961**

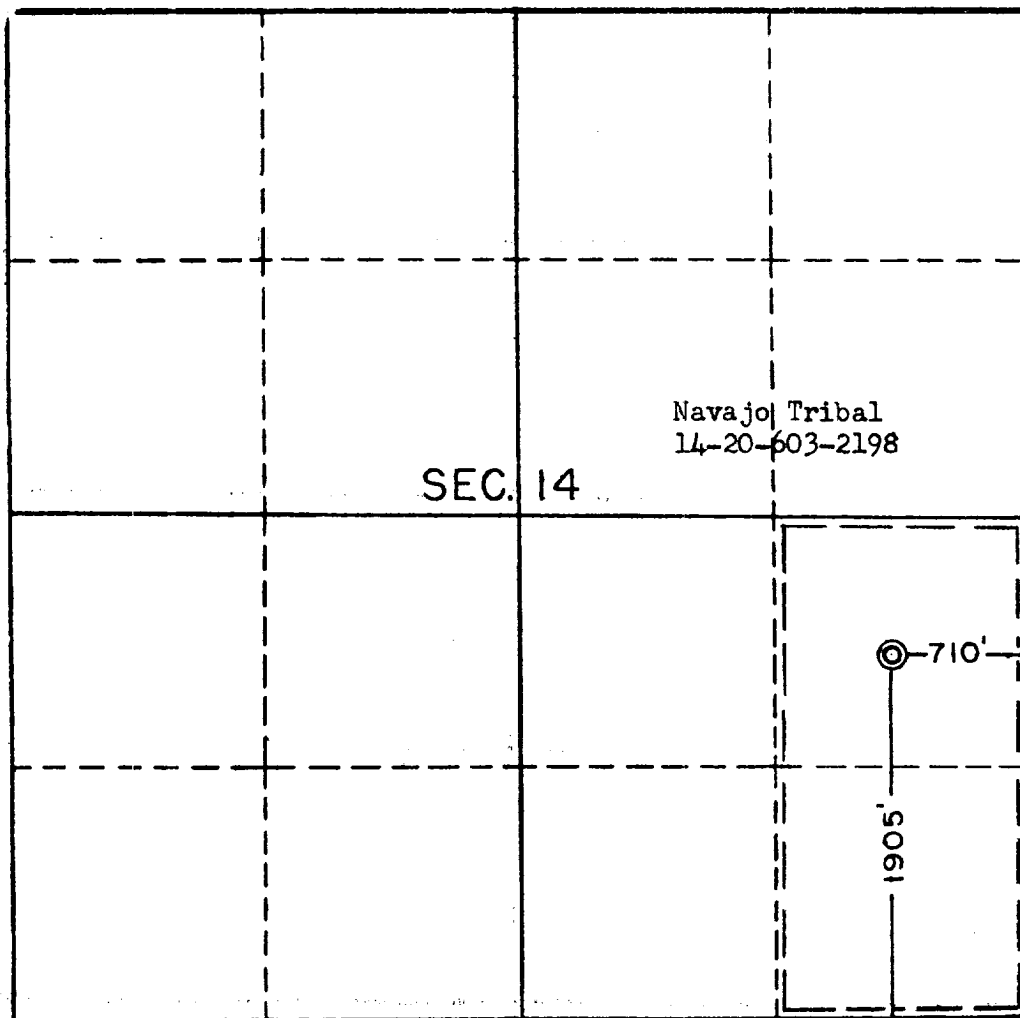
Operator **Pan American Petroleum Corporation** Lease **Navajo Tribal "H"**
Well No. **8** Unit Letter **I** Section **14** Township **29 North** Range **14 West** NMPM
Located **1905** Feet From **South** Line, **710** Feet From **East** Line
County **San Juan** G. L. Elevation **To report later** Dedicated Acreage **80** Acres
Name of Producing Formation **Gallup** Pool **Totah Gallup**

1. Is the Operator the only owner* in the dedicated acreage outlined on the plat below? Yes **X** No
2. If the answer to question One is "No," have the interests of all the owners been consolidated by communitization agreement or otherwise? Yes _____ No _____. If answer is "Yes," Type of Consolidation _____
3. If the answer to question Two is "No," list all the owners and their respective interests below:

OWNER

LAND DESCRIPTION

SECTION B.



This is to certify that the information in Section A above is true and complete to the best of my knowledge and belief.

Pan American Petroleum Corp.


R.M. Bauer, Jr.
R. M. Bauer, Jr.

REPRESENTATIVE

Box 480, Farmington, New Mexico

ADDRESS

This is to certify that the information shown on the plat in Section B was plotted from field notes of a actual survey made by me or under my supervision and that the same is true and correct to the best of my knowledge and belief.



Date Surveyed **JUNE 3, 1961**

Four States Engineering Co.
FARMINGTON, NEW MEXICO

C. L. Potter
REGISTERED ENGINEER OR
LAND SURVEYOR

Certificate No **3084 N.M.**

