

6-000
1-Pubco
1-Hondo
1-D
1-F

NEW MEXICO OIL CONSERVATION COMMISSION
Santa Fe, New Mexico

Form C-101
Revised (12/1/55)

NOTICE OF INTENTION TO DRILL

Notice must be given to the District Office of the Oil Conservation Commission and approval obtained before drilling or recompletion begins. If changes in the proposed plan are considered advisable, a copy of this notice showing such changes will be returned to the sender. Submit this notice in QUINTUPLICATE. One copy will be returned following approval. See additional instructions in Rules and Regulations of the Commission. If State Land submit 6 Copies Attach Form C- 128 in triplicate to first 3 copies of form C-101

162 Petr. Center Bldg., Farmington, N. M.

6/21/61

(Place)

(Date)

OIL CONSERVATION COMMISSION
SANTA FE, NEW MEXICO

Gentlemen:

You are hereby notified that it is our intention to commence the Drilling of a well to be known as
Southwest Production Company

(Company or Operator)

Kirtland State (E-7844)

(Lease)

Well No. **1**, in **E** (Unit) The well is

located **2130** feet from the **North** line and **510** feet from the

West

line of Section **16**, T. **29N**, R. **14W**, NMPM.

(GIVE LOCATION FROM SECTION LINE)

Cha Cha-Gallup Pool, **San Juan** County

E-7844

If State Land the Oil and Gas Lease is No.

If patented land the owner is.

Address.

We propose to drill well with drilling equipment as follows: **Rotary**

The status of plugging bond is **\$10,000.00 Blanket Bond in Effect**

Drilling Contractor **Aspen Drilling Company**

P. O. Box 2060

Farmington, New Mexico

We intend to complete this well in the **Gallup** formation at an approximate depth of **4800** feet.

CASING PROGRAM

We propose to use the following strings of Casing and to cement them as indicated:

Size of Hole	Size of Casing	Weight per Foot	New or Second Hand	Depth	Sacks Cement
11"	8 5/8"	24#	New	Approx. 213'	200
	4 1/2"	10.50#	New	Total Depth	350

If changes in the above plans become advisable we will notify you immediately.

ADDITIONAL INFORMATION (If recompletion give full details of proposed plan of work.)

Approved
Except as follows:

6-21-1961

OIL CONSERVATION COMMISSION

By *Emory C. [Signature]*

Sincerely yours,

Southwest Production Company

(Company or Operator)

Original signed by


By **Carl W. Smith**


Position **Production Superintendent**

Send Communications regarding well to

Name **Southwest Production Company**

Address **162 Petr. Center Bldg., Farmington, N.M.**





24

SECTION OF LAND DEDICATED	
DISTRIBUTION	
DATE	
FILE	
MAP	
LAND ACRES	
EXAMINER	
DATE	
SECTION	
SECTION	

NEW MEXICO OIL CONSERVATION COMMISSION
WELL LOCATION AND ACREAGE DEDICATION PLAT
 SEE INSTRUCTIONS FOR COMPLETING THIS FORM ON THE REVERSE SIDE

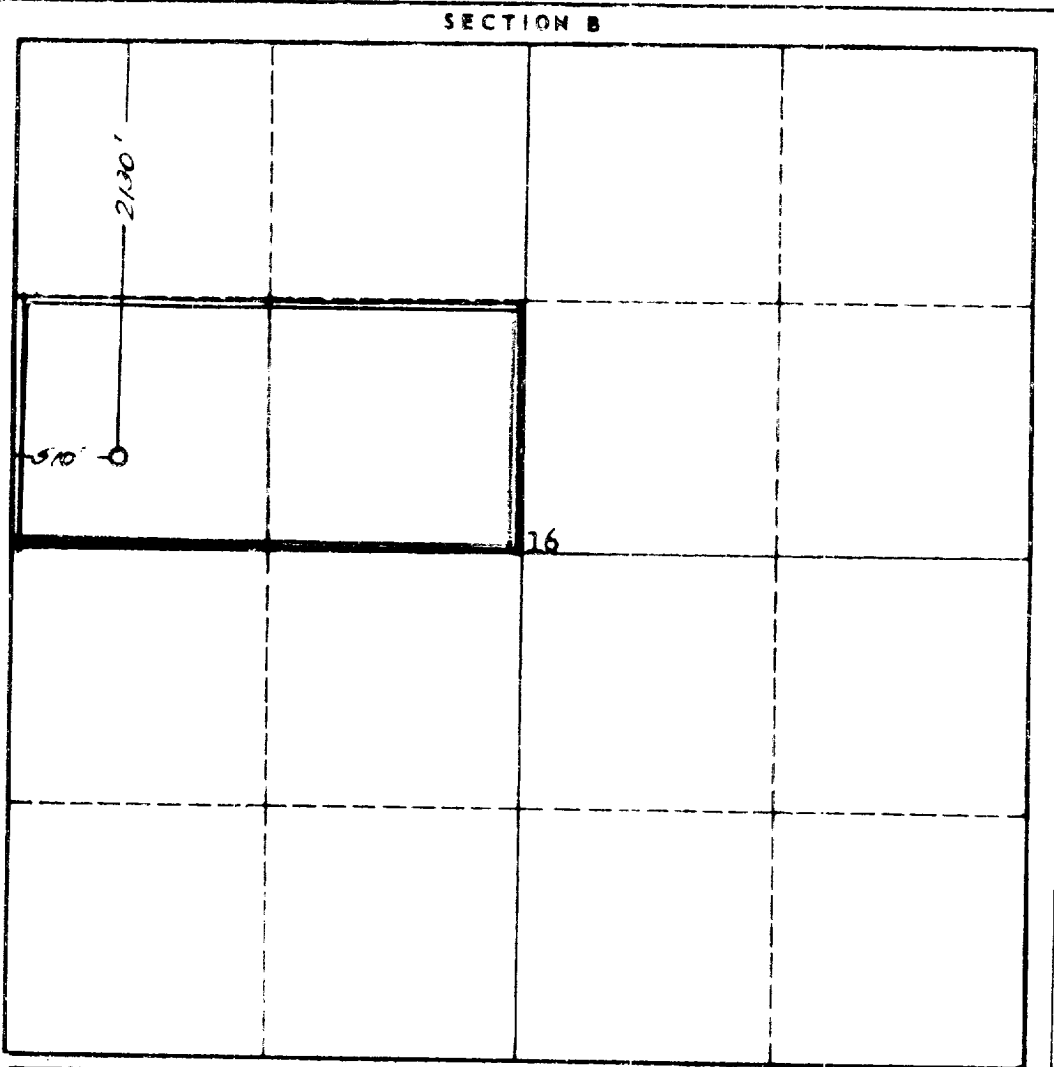

FORM C-128
 Revised 5/1/57

SECTION A				
Operator SOUTHWEST PRODUCTION COMPANY			Lease KIRTLAND STATE	
Well No. 1				
Unit Letter E	Section 16	Township 29 NORTH	Range 14 WEST	County SAN JUAN
Actual Faceage Location of Well: 2130 feet from the NORTH line and 510 feet from the WEST line				
Ground Level Elev. 5182.0	Producing Formation Gallup	Pool Cha Cha-Gallup	Dedicated Acreage: 80 Acres	

Ref: GHO plat dated 31 August 1882

1. Is the Operator the only owner in the dedicated acreage outlined on the plat below? YES ☒ NO ☐ ("Owner" means the person who has the right to drill into and to produce from any pool and to appropriate the production either for himself or for himself and another. (65-3-29 (e) NMSA 1935 Comp.)
2. If the answer to question one is "no," have the interests of all the owners been consolidated by communitization agreement or otherwise? YES ☐ NO ☐ . If answer is "yes," Type of Consolidation _____
3. If the answer to question two is "no," list all the owners and their respective interests below:

Owner	Land Description



I hereby certify that the information in SECTION A above is true and complete to the best of my knowledge and belief.

Name /S/ George L. Hoffman
Position Production Foreman
Company Southwest Production Co.
Date 6/21/61

I hereby certify that the well location shown on the plat in SECTION B was plotted from field notes of actual surveys made by me or under my supervision, and that the same is true and correct to the best of my knowledge and belief.

Date Surveyed 12 June 1961
Registered Professional Engineer and/or Land Surveyor James P. Loese
Certificate No. 1463