

(SUBMIT IN TRIPLICATE)

Indian Agency **Windrowrock**

Contract No. **14-20-403-1049**

UNITED STATES  
DEPARTMENT OF THE INTERIOR  
GEOLOGICAL SURVEY

Allottee \_\_\_\_\_

Lease No. \_\_\_\_\_

SUNDRY NOTICES AND REPORTS ON WELLS

|   |                                     |  |          |
|---|-------------------------------------|--|----------|
| NOTICE OF INTENTION TO DRILL                  | <input checked="" type="checkbox"/> | SUBSEQUENT REPORT OF WATER SHUT-OFF        |          |
| NOTICE OF INTENTION TO CHANGE PLANS           |                                     | SUBSEQUENT REPORT OF SHOOTING OR ACIDIZING |          |
| NOTICE OF INTENTION TO TEST WATER SHUT-OFF    |                                     | SUBSEQUENT REPORT OF ALTERING CASING       |          |
| NOTICE OF INTENTION TO REDRILL OR REPAIR WELL |                                     | SUBSEQUENT REPORT OF REDRILLING OR REPAIR  |          |
| NOTICE OF INTENTION TO SHOOT OR ACIDIZE       |                                     | SUBSEQUENT REPORT OF ABANDONMENT           | APR 1959 |
| NOTICE OF INTENTION TO PULL OR ALTER CASING   |                                     | SUPPLEMENTARY WELL HISTORY                 |          |
| NOTICE OF INTENTION TO ABANDON WELL           |                                     |  |          |

(INDICATE ABOVE BY CHECK MARK NATURE OF REPORT, NOTICE, OR OTHER DATA)

**April 1, 1959**, 19\_\_\_\_

Well No. **Navajo 5** is located **1650** ft. from **N** line and **3310** ft. from **E** line of sec. **17**

**NE/4 Sec. 17**

(1/4 Sec. and Sec. No.)

**Wildcat** ✓

(Field)

**29N**

(Twp.)

**18W**

(Range)

**NMPM**

(Meridian)

**San Juan County**

(County or Subdivision)

**New Mexico**


(State or Territory)

The elevation of the derrick floor above sea level is **5230** ft.

DETAILS OF WORK

(State names of and expected depths to objective sands; show sizes, weights, and lengths of proposed casings; indicate mudding jobs, cementing points, and all other important proposed work)

**Propose to drill 7 7/8" hole from surface to 125 feet. If oil shows warrants will set 5 1/3" casing at approximately 100 feet and complete**



I understand that this plan of work must receive approval in writing by the Geological Survey before operations may be commenced.

Company **Universal Oil Corporation**

Address **Box 516**  
**Farmington, New Mexico**

By

**Harrell Budd**

Title **President**

P1

67

RECEIVED  
JAN 29 1964  
U.S. AIR FORCE

NEW MEXICO OIL CONSERVATION COMMISSION  
WELL LOCATION AND ACREAGE DEDICATION PLAT

FORM C-128  
Revised 5/1/57

SEE INSTRUCTIONS FOR COMPLETING THIS FORM ON THE REVERSE SIDE

SECTION A

|  |                      |                             |                                       |                           |
|--|----------------------|-----------------------------|---------------------------------------|---------------------------|
| Operator<br><b>UNIVERSAL OIL CORPORATION</b>   |                      | Lease<br><i>Navajo</i>      |                                       | Well No.<br><b>5</b>      |
| Unit Letter<br><b>G</b>  | Section<br><b>17</b> | Township<br><b>29 NORTH</b> | Range<br><b>18 WEST</b>               | County<br><b>SAN JUAN</b> |
| Actual Footage Location of Well:<br><b>1650</b> feet from the <b>NORTH</b> line and <b>2310</b> feet from the <b>EAST</b> line |                      |                             |                                       |                           |
| Ground Level Elev.   | Producing Formation  | Pool                        | Dedicated Acreage:<br><b>40</b> Acres |                           |

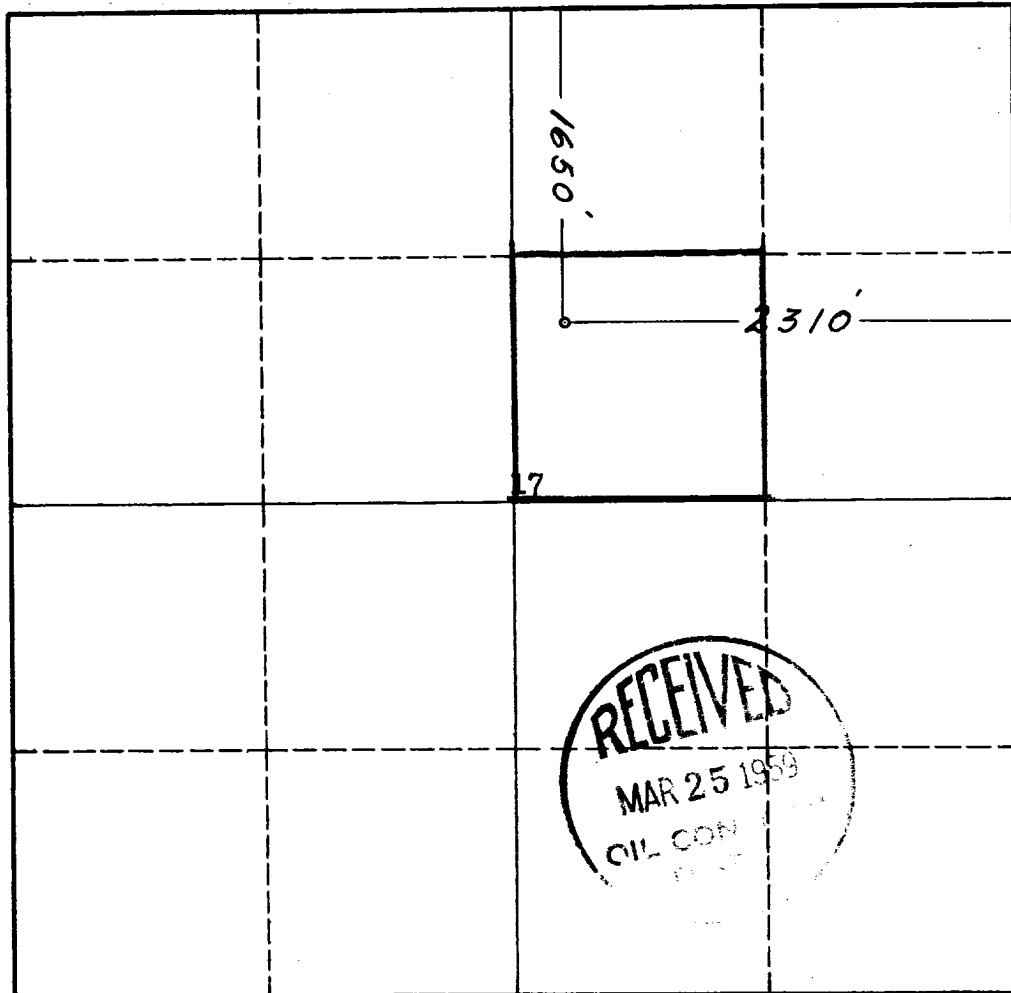
1. Is the Operator the only owner in the dedicated acreage outlined on the plat below? YES ☒ NO ☐ ("Owner" means the person who has the right to drill into and to produce from any pool and to appropriate the production either for himself or for himself and another. (65-3-29 (e) NMSA 1935 Comp.)
2. If the answer to question one is "no," have the interests of all the owners been consolidated by communitization agreement or otherwise? YES ☐ NO ☐ . If answer is "yes," Type of Consolidation \_\_\_\_\_
3. If the answer to question two is "no," list all the owners and their respective interests below:

| Owner | Land Description |
|-------|------------------|
|       |                  |

RECEIVED

MAR 23 1959

SECTION B



CERTIFICATION

I hereby certify that the information in SECTION A above is true and complete to the best of my knowledge and belief.

Name *Charles Budd*  
Position *President*  
Company *Universal Oil Corp*  
Date *3/21/59*

I hereby certify that the well location shown on the plat in SECTION B was plotted from field notes of actual surveys made by me or under my supervision, and that the same is true and correct to the best of my knowledge and belief.

Date Surveyed **19 March 1959**  
Registered Professional Engineer and/or Land Surveyor *James P. Leese*  
Certificate No. **1463**

RECEIVED  
MAR 25 1959  
OIL CON

0 330 660 990 1320 1650 1980 2310 2640 2000 1500 1000 500 0

### INSTRUCTIONS FOR COMPLETION OF FORM C-128

1. Operator shall furnish and certify to the information called for in Section A.
2. Operator shall outline the dedicated acreage for *both* oil and gas wells on the plat in Section B.
3. A registered professional engineer or land surveyor registered in the State of New Mexico or approved by the Commission shall show on the plat the location of the well and certify this information in the space provided.
4. All distances shown on the plat must be from the outer boundaries of the Section.
5. If additional space is needed for listing owners and their respective interests as required in question 3 of Section A, please use space below.

NEW MEXICO OIL CONSERVATION COMMISSION  
SANTA FE, NEW MEXICO

Form C-110  
Revised 7/1/55

(File the original and 4 copies with the appropriate district office)

CERTIFICATE OF COMPLIANCE AND AUTHORIZATION  
TO TRANSPORT OIL AND NATURAL GAS

Company or Operator UNIVERSAL OIL CORPORATION Lease NAVAJO

Well No. 5 Unit Letter G S 17 T 29N R 18W Pool Wildcat

County San Juan Kind of Lease (State, Fed. or Patented) Federal

If well produces oil or condensate, give location of tanks: Unit G S 17 T 29N R 18W

Authorized Transporter of Oil or Condensate El Paso Natural Gas Products Company

Address Box 1565, Farmington, New Mexico  
(Give address to which approved copy of this form is to be sent)

Authorized Transporter of Gas None

Address \_\_\_\_\_  
(Give address to which approved copy of this form is to be sent)

If Gas is not being sold, give reasons and also explain its present disposition:

Not enough gas to measure


Reasons for Filing: (Please check proper box) New Well (X)

Change in Transporter of (Check One): Oil ( ) Dry Gas ( ) C'head ( ) Condensate ( )

Change in Ownership ( ) Other ( )

Remarks: \_\_\_\_\_  
(Give explanation below)

*For Temporary testing Allowable  
• F 1000 BBLs*



The undersigned certifies that the Rules and Regulations of the Oil Conservation Commission have been complied with.

Executed this the 13 day of April 1959

By Harrell Budd  
Harrell Budd

Approved 4-16 1959 Title President

OIL CONSERVATION COMMISSION

Company Universal Oil Corporation

By Ernest C. Ames

Address Box 516, Farmington, N. M.

Title Supervisor Dist. # 3

|                                    |        |   |
|------------------------------------|--------|---|
| <b>OIL CONSERVATION COMMISSION</b> |        |   |
| <b>AZTEC DISTRICT OFFICE</b>       |        |   |
| No. Copies Received                |        | 5 |
| <b>DISTRIBUTION</b>                |        |   |
|                                    | NO.    |   |
|                                    | COPIES |   |
| Inspector                          | 2      |   |
| Asst. to Dir.                      | 1      |   |
| Foreman, Office                    |        |   |
| State Land Office                  |        |   |
| U. S. G. S.                        |        |   |
| Transporter                        | 1      |   |
| File                               | 1      | ✓ |
|                                    |        |   |