

LA GLORIA OIL AND GAS COMPANY

TEXAS EASTERN BUILDING • P. O. BOX ~~XXXX~~ HOUSTON 1, TEXAS
2521


June 17, 1963

Oil Conservation Commission
State of New Mexico
1000 Rio Brazos Road
Aztec, New Mexico

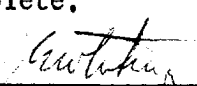
Gentlemen:

Our Julander Gas Unit, Well #1, was drilled in the SE/4 of NW/4 of SE/4 of Sec. 10, T29N, R11W, San Juan County, New Mexico. The deviation on this well was as follows:

<u>DEPTH (FEET)</u>	<u>DEVIATION FROM VERTICAL (DEGREES)</u>
150	1/2°
320	1/2°
890	1°
1,630	1°
2,840	1°
3,882	1°
4,070	1°
4,462	1°
4,709	1°
5,670	1°
6,031	1°
6,507	1°
6,576 TOTAL DEPTH	-



I hereby certify that I have personal knowledge of the data listed above, and that such information is true and complete.

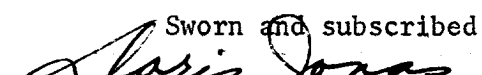


J. E. Whiting
La Gloria Oil and Gas Company

Before me, the undersigned authority, on this day, personally appeared J. E. Whiting, known to me to be the person whose name is subscribed hereto, who, after being duly sworn, on oath states that the above well was not intentionally deviated from the vertical, and that the data furnished above is true and complete.



J. E. Whiting



Sworn and subscribed to before me, this the 17 day of June, 1963
Notary Public in and for Harris County, Texas.

DORIS JONAS
Notary Public in and for Harris County, Texas
My Commission Expires June 1, 1965