

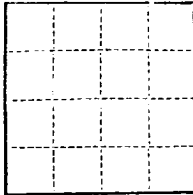
(SUBMIT IN TRIPLICATE)

Indian Agency _____

UNITED STATES
DEPARTMENT OF THE INTERIOR
GEOLOGICAL SURVEY

Allottee _____

Lease No. _____



SUNDRY NOTICES AND REPORTS ON WELLS

NOTICE OF INTENTION TO DRILL _____	SUBSEQUENT REPORT OF WATER SHUT-OFF _____
NOTICE OF INTENTION TO CHANGE PLANS _____	SUBSEQUENT REPORT OF SHOOTING OR ACIDIZING _____
NOTICE OF INTENTION TO TEST WATER SHUT-OFF _____	SUBSEQUENT REPORT OF ALTERING CASING _____
NOTICE OF INTENTION TO REDRILL OR REPAIR WELL _____	SUBSEQUENT REPORT OF REDRILLING OR REPAIR _____
NOTICE OF INTENTION TO SHOOT OR ACIDIZE _____	SUBSEQUENT REPORT OF ABANDONMENT _____
NOTICE OF INTENTION TO PULL OR ALTER CASING _____	SUPPLEMENTARY WELL HISTORY _____
NOTICE OF INTENTION TO ABANDON WELL _____	

(INDICATE ABOVE BY CHECK MARK NATURE OF REPORT, NOTICE, OR OTHER DATA)

_____, 19____

Well No. _____ is located _____ ft. from $\begin{Bmatrix} N \\ S \end{Bmatrix}$ line and _____ ft. from $\begin{Bmatrix} E \\ W \end{Bmatrix}$ line of sec. _____

(1/4 Sec. and Sec. No.) (Twp.) (Range) (Meridian)

(Field) (County or Subdivision) (State or Territory)

The elevation of the derrick floor above sea level is _____ ft.

DETAILS OF WORK

(State names of and expected depths to objective sands; show sizes, weights, and lengths of proposed casings; indicate mudding jobs, cementing points, and all other important proposed work)

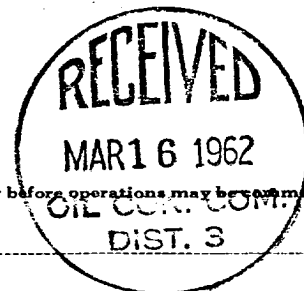
I understand that this plan of work must receive approval in writing by the Geological Survey before operations may be commenced.

Company _____

Address _____

By _____

Title _____



Original Signed By
H. O. HALEY

NUMBER OF COPIES RECEIVED	
DISTRIBUTION	
BANT: FI	
FILE	
U.S.D.S.	
LAND OFFICE	
TRANSPORTER	OIL GAS
PRODUCTION OFFICE	
OPERATOR	

NEW MEXICO OIL CONSERVATION COMMISSION
WELL LOCATION AND ACREAGE DEDICATION PLAT
 SEE INSTRUCTIONS FOR COMPLETING THIS FORM ON THE REVERSE SIDE

FORM C-128
 Revised 5/1/57

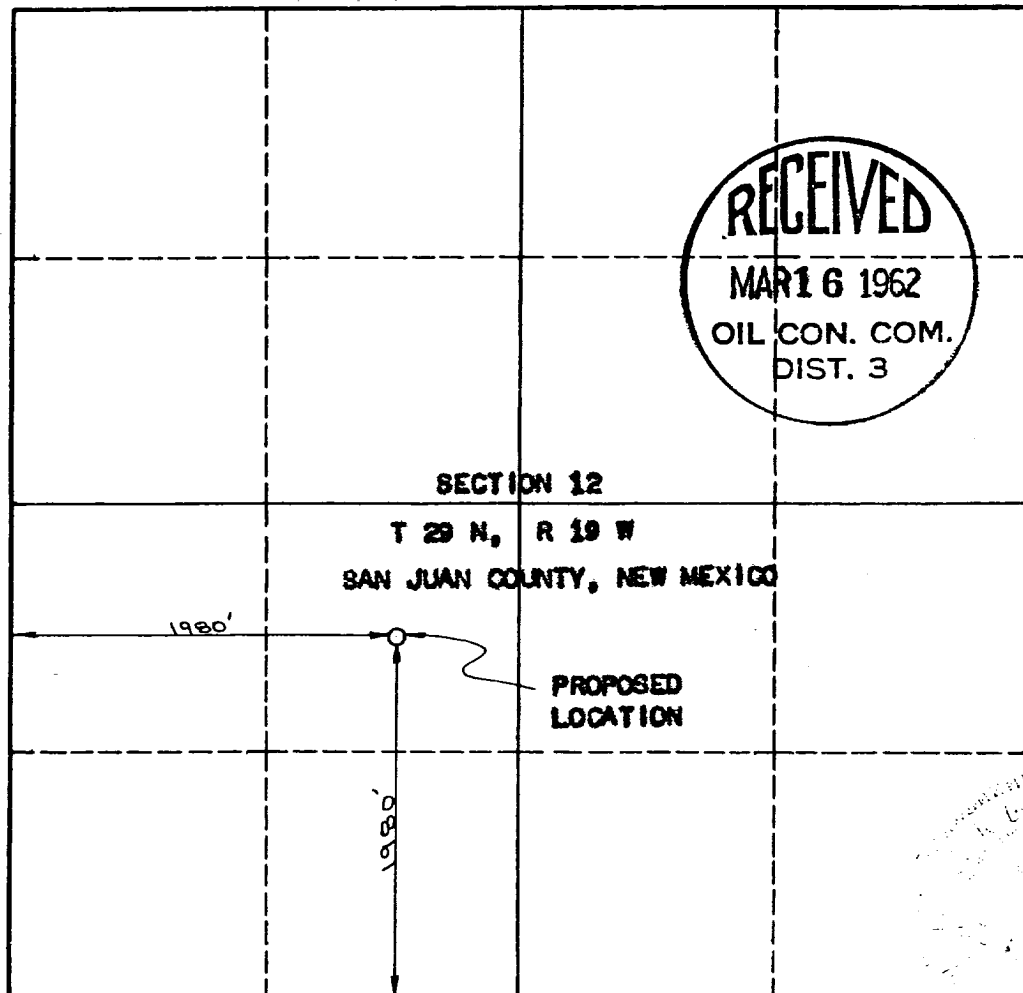
SECTION A

Operator Continental Oil Company		Lease Rattlesnake		Well No. 142
Unit Letter K	Section 12	Township 29N	Range 19W	County San Juan
Actual Footage Location of Well: 1980 feet from the South line and 1960 feet from the West line				
Ground Level Elev. 5376	Producing Formation Paradox	Pool Rattlesnake-Pennsylvanian	Dedicated Acreage: 80 Acres	

1. Is the Operator the only owner in the dedicated acreage outlined on the plat below? YES _____ NO **X**. ("Owner" means the person who has the right to drill into and to produce from any pool and to appropriate the production either for himself or for himself and another. (65-3-29 (e) NMSA 1935 Comp.)
2. If the answer to question one is "no," have the interests of all the owners been consolidated by communitization agreement or otherwise? YES **X** NO _____. If answer is "yes," Type of Consolidation **Congressional Action Purchase**
3. If the answer to question two is "no," list all the owners and their respective interests below: **of interest by**

Owner	Land Description Bureau of Mines

SECTION B



CERTIFICATION

I hereby certify that the information in SECTION A above is true and complete to the best of my knowledge and belief.

Name	Original Signature H. D. HALEY
Position	District Superintendent
Company	Continental Oil Co.
Date	March 13, 1962

I hereby certify that the well location shown on the plat in SECTION B was plotted from field notes of actual surveys made by me or under my supervision, and that the same is true and correct to the best of my knowledge and belief.

Date Surveyed	3-10-62
Registered Professional Engineer and/or Land Surveyor	Edmund M. Clark

Certificate No. **#3189**

0 330 660 990 1320 1650 1980 2310 2640 2000 1500 1000 500 0

NUMBER OF COPIES RECEIVED	
DISTRIBUTION	
SANTA FE	
FILE	
U.S.G.S.	
LAND OFFICE	
TRANSPORTER	OIL GAS
PROPORTION OFFICE	
OPERATOR	

NEW MEXICO OIL CONSERVATION COMMISSION
WELL LOCATION AND ACREAGE DEDICATION PLAT
 SEE INSTRUCTIONS FOR COMPLETING THIS FORM ON THE REVERSE SIDE

FORM C-128
 Revised 5/1/57

Revised

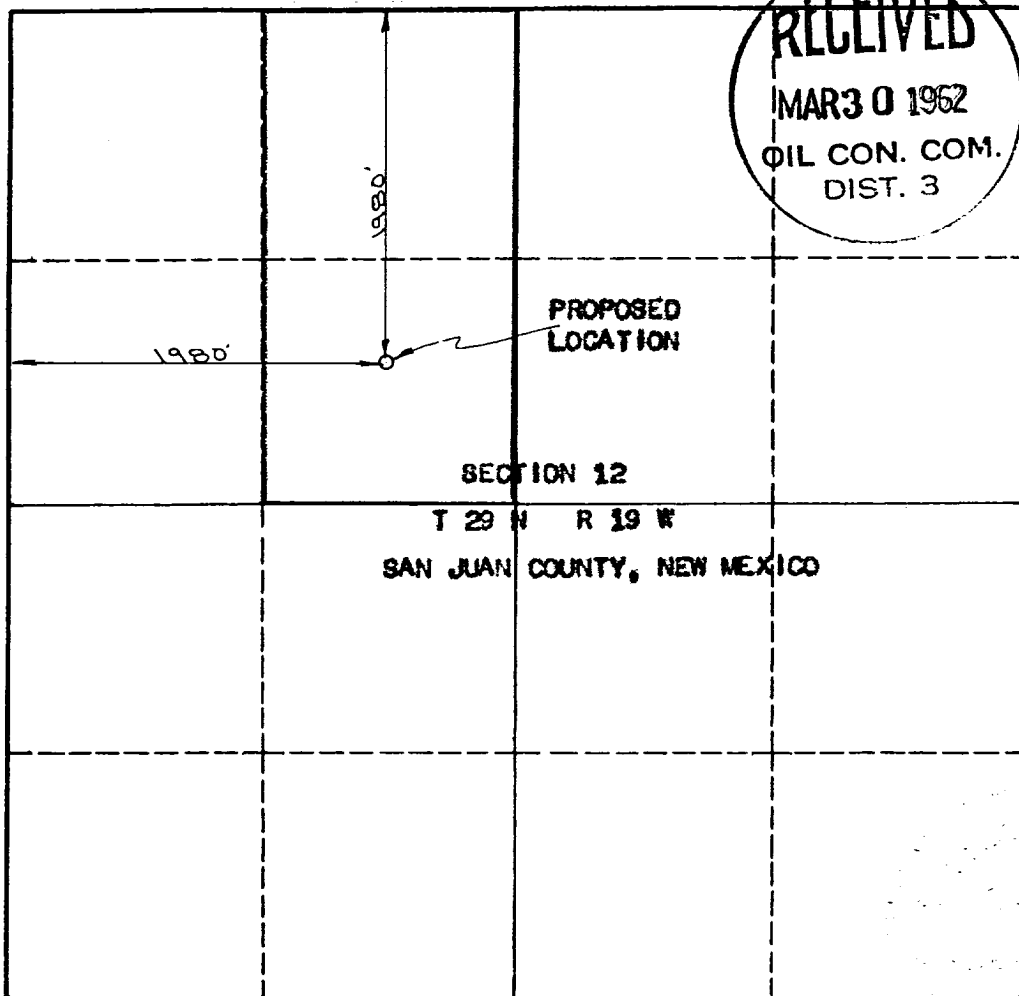
SECTION A

Operator Continental Oil Company		Lease Rattlesnake		Well No. 142	
Unit Letter F	Section 12	Township 29N	Range 19W	County San Juan	
Actual Footage Location of Well: 1980 feet from the North line and 1980 feet from the West line					
Ground Level Elev. 5377	Producing Formation Paradox		Pool Rattlesnake Pennsylvanian	Dedicated Acreage: 80 Acres	

1. Is the Operator the only owner in the dedicated acreage outlined on the plat below? YES _____ NO X . ("Owner" means the person who has the right to drill into and to produce from any pool and to appropriate the production either for himself or for himself and another. (65-3-29 (e) NMSA 1935 Comp.)
2. If the answer to question one is "no," have the interests of all the owners been consolidated by communitization agreement or otherwise? YES X NO _____. If answer is "yes," Type of Consolidation Congressional Action Purchase of
3. If the answer to question two is "no," list all the owners and their respective interests below: Interest of Bureau of Mines

Owner	Land Description

SECTION B



CERTIFICATION

I hereby certify that the information in SECTION A above is true and complete to the best of my knowledge and belief.

Name Original Signed by:
H. D. HALEY
 Position
District Superintendent
 Company
Continental Oil Company
 Date
March 27, 1962

I hereby certify that the well location shown on the plat in SECTION B was plotted from field notes of actual surveys made by me or under my supervision, and that the same is true and correct to the best of my knowledge and belief.

Date Surveyed
MARCH 26, 1962
 Registered Professional Engineer and/or Land Surveyor

Sharon M. Clark
 Certificate No. **3189**

