

NEW MEXICO OIL CONSERVATION COMMISSION
WELL LOCATION AND ACREAGE DEDICATION PLAT

Form C-102
Supersedes C-128
Effective 1-1-65

All distances must be from the outer boundaries of the Section.

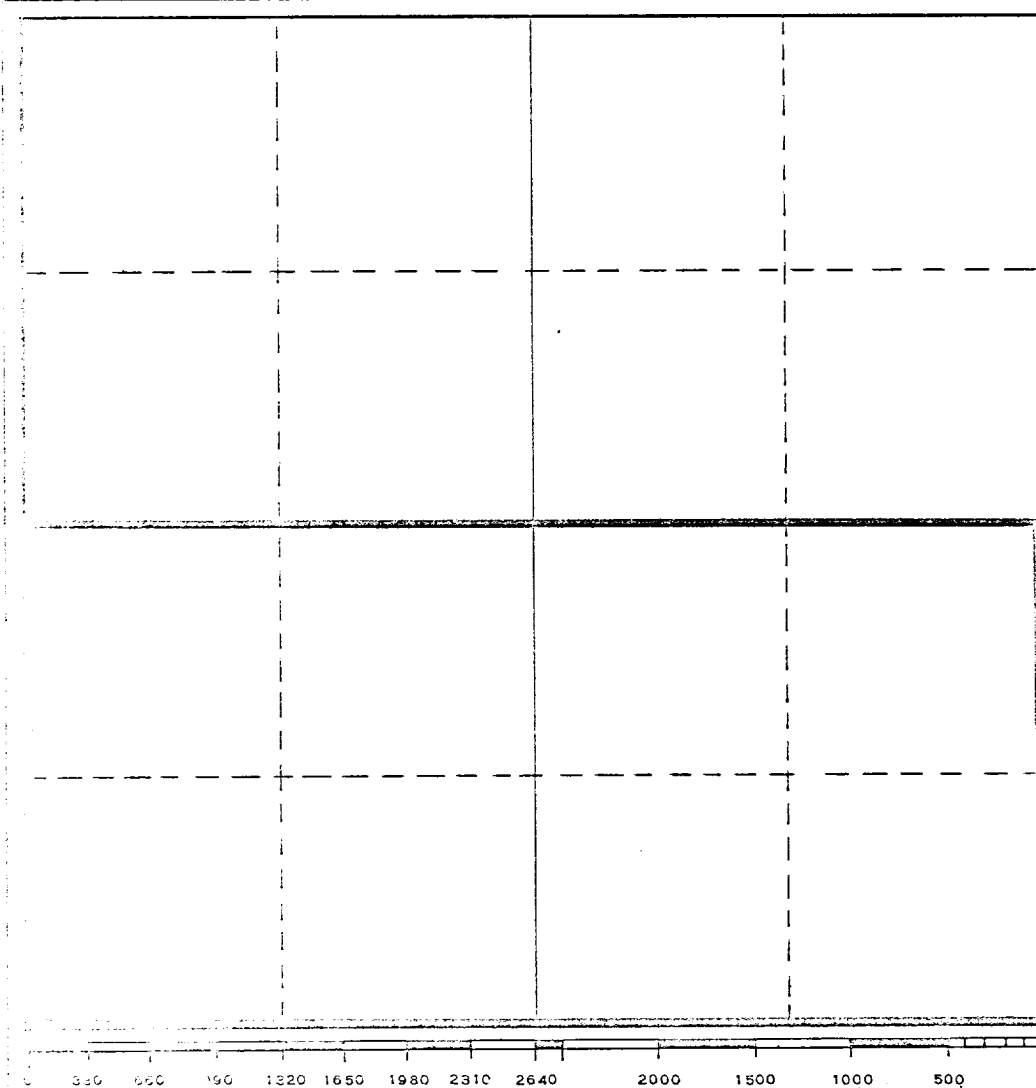
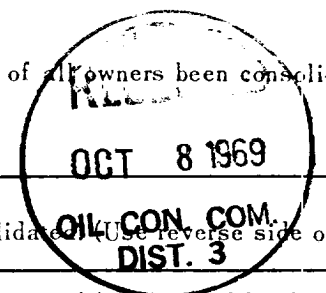
Operator <i>Aztec Oil and Gas Company</i>			Lease <i>Hare</i>		Well No. <i>#15</i>
Unit Letter <i>M</i>	Section <i>3</i>	Township <i>29 North</i>	Range <i>10 West</i>	County <i>San Juan</i>	
Net Well Footage Location of Well:					
<i>860</i> feet from the <i>South</i> line and		<i>960</i> feet from the <i>West</i> line			
Ground Level Elev: <i>5617 Gr</i>	Producing Formation <i>Dakota</i>	Pool <i>Basin Dakota</i>	Dedicated Acreage: <i>S 284.70</i> Acres		

1. Outline the acreage dedicated to the subject well by colored pencil or hachure marks on the plat below.
2. If more than one lease is dedicated to the well, outline each and identify the ownership thereof (both as to working interest and royalty).
3. If more than one lease of different ownership is dedicated to the well, have the interests of all owners been consolidated by communitization, unitization, force-pooling, etc?

☐ Yes ☐ No If answer is "yes," type of consolidation _____

If answer is "no," list the owners and tract descriptions which have actually been consolidated (Use reverse side of this form if necessary.) _____

No allowable will be assigned to the well until all interests have been consolidated (by communitization, unitization, forced-pooling, or otherwise) or until a non-standard unit, eliminating such interests, has been approved by the Commission.



CERTIFICATION	
I hereby certify that the information contained herein is true and complete to the best of my knowledge and belief.	
<i>Joe C. Salmon</i>	
Name	<i>Joe C. Salmon</i>
Position	<i>District Superintendent</i>
Company	<i>Aztec Oil and Gas Company</i>
Date	<i>October 6, 1969</i>
I hereby certify that the well location shown on this plat was plotted from field notes of actual surveys made by me or under my supervision, and that the same is true and correct to the best of my knowledge and belief.	
Date Surveyed	
Registered Professional Engineer and/or Land Surveyor	
Certificate No.	

STATE OF NEW MEXICO
OIL CONSERVATION COMMISSION
1000 Rio Brazos Road
Aztec, New Mexico 87410


Aztec Oil & Gas Company
Drawer 570
Farmington, New Mexico

Attention: Mr. Joe Salmon

SUBJECT: NON-STANDARD GAS PRORATION UNIT CONSISTING OF 284.70 ACRES
IN THE Basin Dakota GAS POOL DESCRIBED AS
FOLLOWS:

TOWNSHIP 29 NORTH, RANGE 10 WEST, NMPM
SECTION: 3 South Half

By authority granted me by Rule 5(B) of Order No. R-1670, as amended, the
above-described acreage has been approved as a non-standard gas proration
unit to be dedicated to the Hare
Well No. 15, located 860' from S. line & 960' from W. line of said
Section 3.


District Supervisor
District #3

cc: Oil Conservation Commission
Santa Fe, New Mexico