

(SUBMIT IN TRIPLICATE)

Indian Agency Navajo Tribal

UNITED STATES
DEPARTMENT OF THE INTERIOR
GEOLOGICAL SURVEY

Allottee _____

Lease No. Navajo Tribal

Contract 14-20-0663-7110

SUNDRY NOTICES AND REPORTS ON WELLS

NOTICE OF INTENTION TO DRILL	<input checked="" type="checkbox"/>	SUBSEQUENT REPORT OF WATER SHUT-OFF	
NOTICE OF INTENTION TO CHANGE PLANS		SUBSEQUENT REPORT OF SHOOTING OR ACIDIZING	
NOTICE OF INTENTION TO TEST WATER SHUT-OFF		SUBSEQUENT REPORT OF ALTERING CASING	
NOTICE OF INTENTION TO REDRILL OR REPAIR WELL		SUBSEQUENT REPORT OF REDRILLING OR REPAIR	
NOTICE OF INTENTION TO SHOOT OR ACIDIZE		SUBSEQUENT REPORT OF ABANDONMENT	
NOTICE OF INTENTION TO PULL OR ALTER CASING		SUPPLEMENTARY WELL HISTORY	
NOTICE OF INTENTION TO ABANDON WELL			

RECEIVED
APR 11 1963
U. S. GEOLOGICAL SURVEY
WASHINGTON, NEW MEXICO

(INDICATE ABOVE BY CHECK MARK NATURE OF REPORT, NOTICE, OR OTHER DATA)

April 10, 1963

Sidewinder

Well No. 1 is located 660 ft. from SW line and 1155 ft. from W line of sec. 2

SW/4 SW/4 Sec. 2 20N 19W NMPN
(1/4 Sec. and Sec. No.) (Twp.) (Range) (Meridian)

Undesignated Gallup San Juan New Mexico
(Field) (County or Subdivision) (State or Territory)

The elevation of the derrick floor above sea level is _____ ft.


DETAILS OF WORK

(State names of and expected depths to objective sands; show sizes, weights, and lengths of proposed casings; indicate mudding jobs, cementing points, and all other important proposed work)

It is intended to drill a well through the Gallup formation using air as circulation. Well will be completed in all productive zones encountered.

Estimated TD 400'.

Surface casing will be set at 30' and cemented if necessary. Well will be completed in open hole interval.



I understand that this plan of work must receive approval in writing by the Geological Survey before operations may be commenced.

Company V. H. Williams Operator

Address 216 El Pase Drive

Farmington, New Mexico

By Vernon H. Williams
Vernon H. Williams
Operator

Title _____

NEW MEXICO OIL CONSERVATION COMMISSION

Well Location and Acreage Dedication Plat

SECTION A.



Date April 18, 1963
Operator Vernon H. Williams Lease Sidewinder
Well No. 1 Unit Letter B Section 2 Township 29 North Range 17 West NMPM
Located 660 Feet From South Line, 1155 Feet From West Line
County San Juan G. L. Elevation _____ Dedicated Acreage 40 Acres
Name of Producing Formation Sallap Pool Undesignated

1. Is the Operator the only owner* in the dedicated acreage outlined on the plat below? Yes X No _____
2. If the answer to question One is "No," have the interests of all the owners been consolidated by communitization agreement or otherwise? Yes _____ No _____. If answer is "Yes," Type of Consolidation _____
3. If the answer to question Two is "No," list all the owners and their respective interests below:

OWNER

LAND DESCRIPTION

SECTION B.



This is to certify that the information in Section A above is true and complete to the best of my knowledge and belief.

Vernon H. Williams
(OPERATOR)

Vernon H. Williams
(REPRESENTATIVE)

216 El Paso Dr., Farmington, N.M.

This is to certify that the well location shown on the plat in Section B was plotted from field notes of actual surveys made by me or under my supervision and that the same is true and correct to the best of my knowledge and belief.

Date Surveyed April 5, 1963
Four States Engineering Co.
FARMINGTON, NEW MEXICO

James V. Cook
REGISTERED ENGINEER OR
LAND SURVEYOR

Certificate No. 3602

