

NUM. OF COPIES RECEIVED		5
DISTRIBUTION		
SANTA FE	FILE	1
U.S.C.S.	LAND OFFICE	2
TRANSPORTER	OIL	
	GAS	
PRODUCTION OFFICE		
OPERATOR		1

NEW MEXICO OIL CONSERVATION COMMISSION  
Santa Fe, New Mexico

Form C-101  
Revised 12/1/55

## NOTICE OF INTENTION TO DRILL

Notice must be given to the District Office of the Oil Conservation Commission and approval obtained before drilling or recompletion begins. If changes in the proposed plan are considered advisable, a copy of this notice showing such changes will be returned to the sender. Submit this notice in QUINTUPLICATE. One copy will be returned following approval. See additional instructions in Rules and Regulations of the Commission. If State Land submit 6 Copies. Attach Form C-128 in triplicate to first 3 copies of Form C-101.

**Denver, Colorado**

**October 19, 1964**

(Place)

(Date)

OIL CONSERVATION COMMISSION  
SANTA FE, NEW MEXICO

Gentlemen:

You are hereby notified that it is our intention to commence the Drilling of a well to be known as  
**E. L. Fundingsland**

(Company or Operator)  
Suncal SD, Well No. Suncal #10 SD, in L (Unit) The well is located 1780 feet from the South line and 900 feet from the West line of Section 3, T 29N, R 13W, NMPM.

(GIVE LOCATION FROM SECTION LINE) Basin Dakota Pool, San Juan County

If State Land the Oil and Gas Lease is No. Not State  
If patented land the owner is David Hubbs, et al (Compulsory Pooling Case #304S, Order Address Durango, Colorado #R-2709 Rotary rig from surface to TD

The status of plugging bond is Statewide Bond

Drilling Contractor Rayco Drilling Co.

We intend to complete this well in the Dakota formation at an approximate depth of 6300 feet.

### CASING PROGRAM

We propose to use the following strings of Casing and to cement them as indicated:

Size of Hole	Size of Casing	Weight per Foot	New or Second Hand	Depth	Sacks Cement
12 1/2"	8 5/8"	24.0#	New	250'	150 sx
7 7/8"	4 1/2"	10.5#	New	6300'	250 sx
(Set stage collar and cement Menefee formation)					

If changes in the above plans become advisable we will notify you immediately.

ADDITIONAL INFORMATION (If recompletion give full details of proposed plan of work.)

**NOTE:** Drilling permit has been obtained from the City of Farmington for the well to be located at the above mentioned footage.

Approved 10-20, 1964  
Except as follows:

*Pictured Cliffs formation must be covered with cement*

OIL CONSERVATION COMMISSION

By Ernest C. Arnold

Sincerely yours,

**E. L. FUNDINGSLAND**

(Company or Operator)

By E. L. Fundingsland

Position Exploration Manager

Send Communications regarding well to

Name E. L. Fundingsland

Address 2004 Security Life Bldg.

Denver, Colorado

# NEW MEXICO OIL CONSERVATION COMMISSION

## Well Location and Acreage Dedication Plat

### SECTION A.


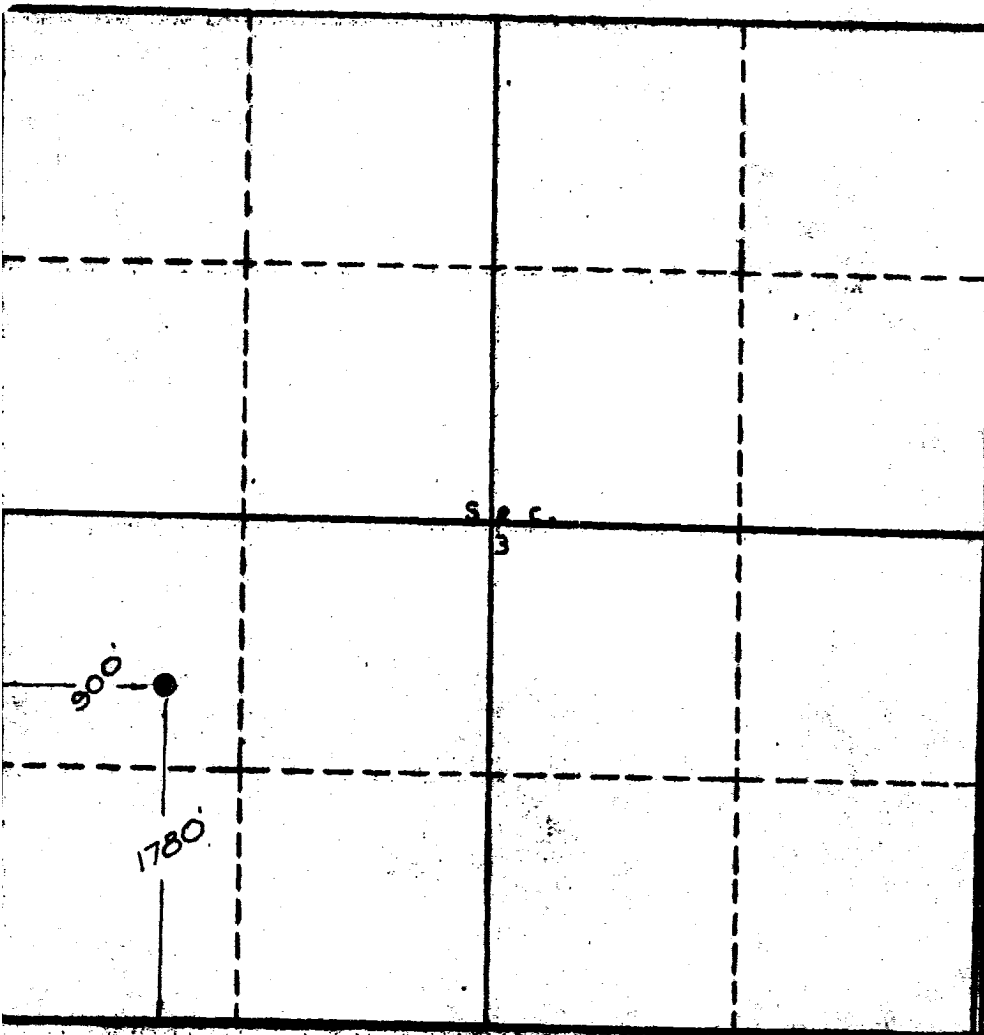
Operator E. L. Fundingsland Lease Souical SD Date October 20, 1964  
Well No. 10 Unit Letter L Section 3 Township 29 North Range 13 West NMPM  
Located 1780 Feet From South Line, 900 Feet From West Line  
County San Juan G. L. Elevation \_\_\_\_\_ Dedicated Acreage 320 Acres  
Name of Producing Formation Sakota Pool Basin Dakota

1. Is the Operator the only owner\* in the dedicated acreage outlined on the plat below? Yes \_\_\_\_\_ No ☒
2. If the answer to question One is "No," have the interests of all the owners been consolidated by communitization agreement or otherwise? Yes ☒ No \_\_\_\_\_. If answer is "Yes," Type of Consolidation Pooling
3. If the answer to question Two is "No," list all the owners and their respective interests below:

OWNER

LAND DESCRIPTION


### SECTION B.



This is to certify that the information in Section A above is true and complete to the best of my knowledge and belief.

E. L. Fundingsland  
(OPERATOR)

by Ray B. Jones, Atty.  
(REPRESENTATIVE)  
2004 Security Life Bldg.  
Denver, Colorado  
(ADDRESS)



Date Surveyed JUNE 11, 1964

**Four States Engineering Co.**  
FARMINGTON, NEW MEXICO

James H. Fuchs  
REGISTERED ENGINEER OR  
LAND SURVEYOR

Certificate No. 3602