

NEW MEXICO OIL CONSERVATION COMMISSION  
Santa Fe, New Mexico

Form C-101  
Revised (12/1/55)

NOTICE OF INTENTION TO DRILL

Notice must be given to the District Office of the Oil Conservation Commission and approval obtained before drilling or recompletion begins. If changes in the proposed plan are considered advisable, a copy of this notice showing such changes will be returned to the sender. Submit this notice in QUINTUPPLICATE. One copy will be returned following approval. See additional instructions in Rules and Regulations of the Commission. If State Land submit 6 Copies Attach Form C-128 in triplicate to first 3 copies of form C-101

Denver, Colorado  
(Place)

July 18, 1962  
(Date)

OIL CONSERVATION COMMISSION  
SANTA FE, NEW MEXICO

Gentlemen:

You are hereby notified that it is our intention to commence the Drilling of a well to be known as  
**Compass Exploration, Inc.**

(Company or Operator)

**Southwest Mounds**, Well No. **1-2**, in **C** The well is  
(Lease) (Unit)  
located **870** feet from the **North** line and **1790** feet from the  
**West** line of Section **2**, T. **29N**, R. **14W**, NMPM.  
(GIVE LOCATION FROM SECTION LINE) **Basin-Dakota** Pool, **San Juan County** County

If State Land the Oil and Gas Lease is No. **B-11242**

If patented land the owner is

Address

We propose to drill well with drilling equipment as follows:

**Rotary - Surface to TD**

The status of plugging bond is **Blanket bond on file**

Drilling Contractor **Huron Drilling Company, Inc.**  
**Dallas, Texas**

We intend to complete this well in the **Dakota**  
formation at an approximate depth of **6050'** feet.

CASING PROGRAM

We propose to use the following strings of Casing and to cement them as indicated:

Size of Hole	Size of Casing	Weight per Foot	New or Second Hand	Depth	Sacks Cement
<b>10-3/4"</b>	<b>8-5/8"</b>	<b>32#</b>	<b>New</b>	<b>250'</b>	<b>200 sz</b>
<b>7-7/8"</b>	<b>4-1/2"</b>	<b>10.5#</b>	<b>New</b>	<b>6050'</b>	<b>125 sz</b>

If changes in the above plans become advisable we will notify you immediately.

ADDITIONAL INFORMATION (If recompletion give full details of proposed plan of work.)

Approved  
Except as follows:

7-20, 1962

OIL CONSERVATION COMMISSION

By

Sincerely yours,

**Compass Exploration, Inc.**

(Company or Operator)

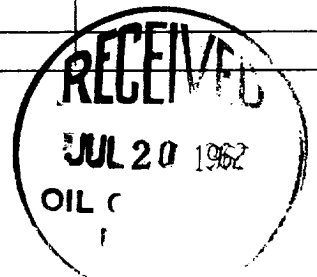
By

**Chief Geologist**

For Communications regarding well to

Name **101 University Boulevard, Rm. 400**

Address **Denver 6, Colorado**



STATE OF NEW MEXICO	
LAND DEPARTMENT	
PERMISSION	
OFFICE	
NUMBER	
SANTA FE	
FILE	
U.S.G.S.	
LAND OFFICE	
TRANSPORTER	OIL GAS
PRODUCTION OFFICE	
OPERATOR	

NEW MEXICO OIL CONSERVATION COMMISSION  
Well Location and Acreage Dedication Plat

## SECTION A.

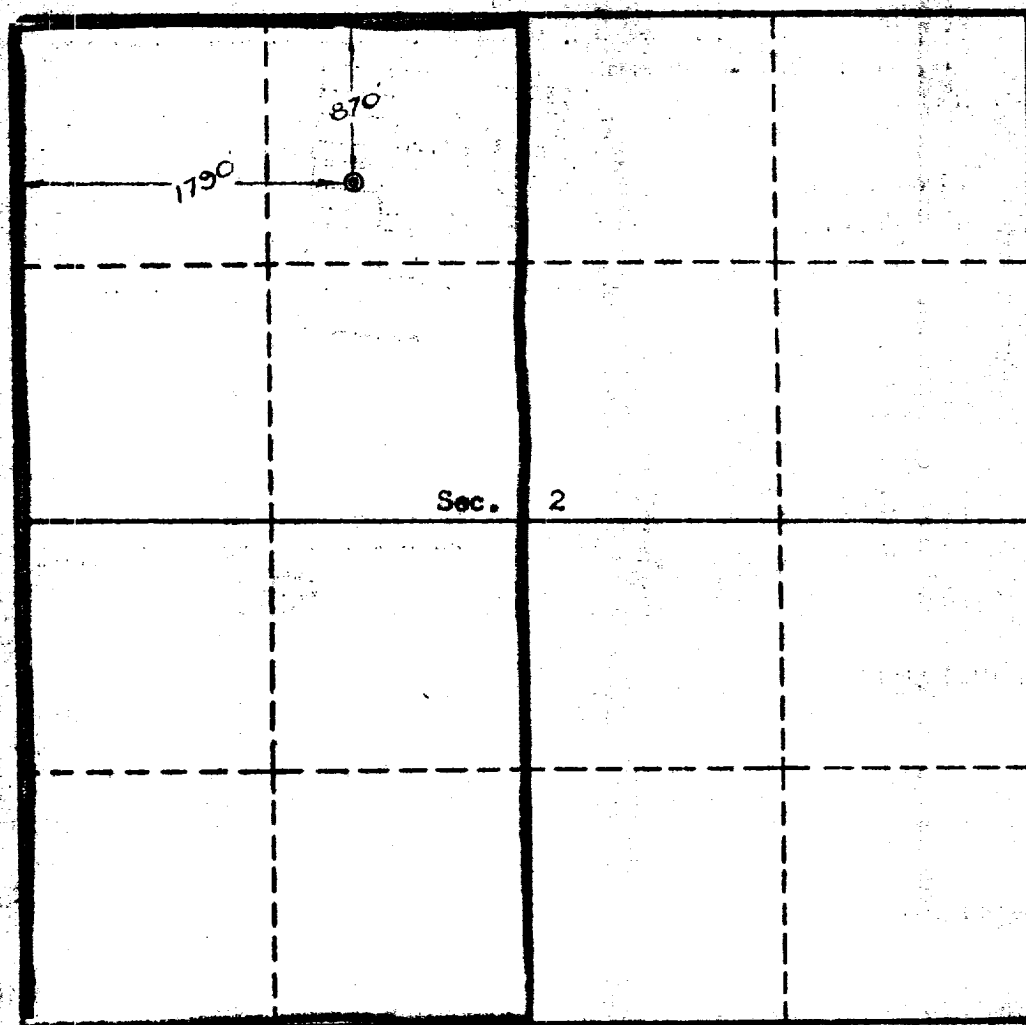
Date July 18, 1962  
 Operator Compass Exploration Company Lease Southern Mounds  
 Well No. 1-2 Unit Letter \_\_\_\_\_ Section 2 Township 29 North Range 14 West NMRM  
 Located 870 Feet From North Line, 1790 Feet From West Line  
 County San Juan County G. L. Elevation 5455 Dedicated Acreage 1/4 317.95 Acres  
 Name of Producing Formation Del Norte Pool Del Norte-Del Norte

1. Is the Operator the only owner\* in the dedicated acreage outlined on the plat below? Yes ☒ No \_\_\_\_\_
2. If the answer to question One is "No," have the interests of all the owners been consolidated by communitization agreement or otherwise? Yes \_\_\_\_\_ No \_\_\_\_\_ If answer is "Yes," Type of Consolidation \_\_\_\_\_
3. If the answer to question Two is "No," list all the owners and their respective interests below:

OWNER

LAND DESCRIPTION

## SECTION B.



RECEIVED

JUL 20 1962

OIL CON. COM.  
DIST. 3

This is to certify that the information in Section A above is true and complete to the best of my knowledge and belief.

Compass Exploration, Inc.

(OPERATOR)


(REPRESENTATIVE)

101 University Boulevard  
Denver 9, Colorado

(ADDRESS)

This is to certify that the well location shown on the plat in Section B was plotted from field notes of actual surveys made by me or under my supervision and that the same is true and correct to the best of my knowledge and belief.

Date Surveyed July 4, 1962Four States Engineering Co.  
FARMINGTON, NEW MEXICO

REGISTERED ENGINEER OR  
LAND SURVEYORCertificate No. 3602

STATE OF NEW MEXICO		
OIL CONSERVATION COMMISSION		
L&C DISTRICT OFFICE		
NUMBER OF CUPES RECEIVED 6		
D. S. 1. N		
SANITARY	1	
WATER	1	✓
U.S.O.S.	2	
L&C OFFICE	1	
TRANSPORTER		
PROMOTION OFFICE		
OPERATOR	1	