

Form 9-331b  
(April 1952)

(SUBMIT IN TRIPLICATE)

Indian Agency \_\_\_\_\_

UNITED STATES  
DEPARTMENT OF THE INTERIOR  
GEOLOGICAL SURVEY

\_\_\_\_\_

Allottee \_\_\_\_\_

Lease No. 14-2-1-1-40

SUNDRY NOTICES AND REPORTS ON WELLS

NOTICE OF INTENTION TO DRILL _____	SUBSEQUENT REPORT OF WATER SHUT-OFF _____
NOTICE OF INTENTION TO CHANGE PLANS _____	SUBSEQUENT REPORT OF SHOOTING OR ACIDIZING _____
NOTICE OF INTENTION TO TEST WATER SHUT-OFF _____	SUBSEQUENT REPORT OF ALTERING CASING _____
NOTICE OF INTENTION TO REDRILL OR REPAIR WELL _____	SUBSEQUENT REPORT OF REDRILLING OR REPAIR _____
NOTICE OF INTENTION TO SHOOT OR ACIDIZE _____	SUBSEQUENT REPORT OF ABANDONMENT _____
NOTICE OF INTENTION TO PULL OR ALTER CASING _____	SUPPLEMENTARY WELL HISTORY _____
NOTICE OF INTENTION TO ABANDON WELL _____	

(INDICATE ABOVE BY CHECK MARK NATURE OF REPORT, NOTICE, OR OTHER DATA)

Well No. \_\_\_\_\_ is located 1 ft. from N line and 1 ft. from E line of sec. \_\_\_\_\_

1 (1/4 Sec. and Sec. No.) 2 (Twp.) 10 (Range) 10 (Meridian)


10 (Field) 10 (County or Subdivision) 10 (State or Territory)

The elevation of the derrick floor above sea level is 5139 ft.

DETAILS OF WORK

(State names of and expected depths to objective sands; show sizes, weights, and lengths of proposed casings; indicate mudding jobs, cementing points, and all other important proposed work)

run use to air drill thru falling formation, at a depth of 100 feet, and in commercial production encountered sand and cement in such casing on the reducing formation.



I understand that this plan of work must receive approval in writing by the Geological Survey before operations may be commenced.

Company Amoco Oil Co.

Address 117 S. 1st St.,

Albuquerque, New Mexico

By Frank A. King

Title Vice President

NUMBER OF COPIES RECEIVED	
DISTRIBUTION	
SANTA FE	
FILE	
U.S.G.S.	
LAND OFFICE	
TRANSPORTER	OIL
	GAS
REGISTRATION OFFICE	
OPERATOR	

**NEW MEXICO OIL CONSERVATION COMMISSION**  
**WELL LOCATION AND ACREAGE DEDICATION PLAT**  
 SEE INSTRUCTIONS FOR COMPLETING THIS FORM ON THE REVERSE SIDE

FORM C-128  
Revised 5/1/57

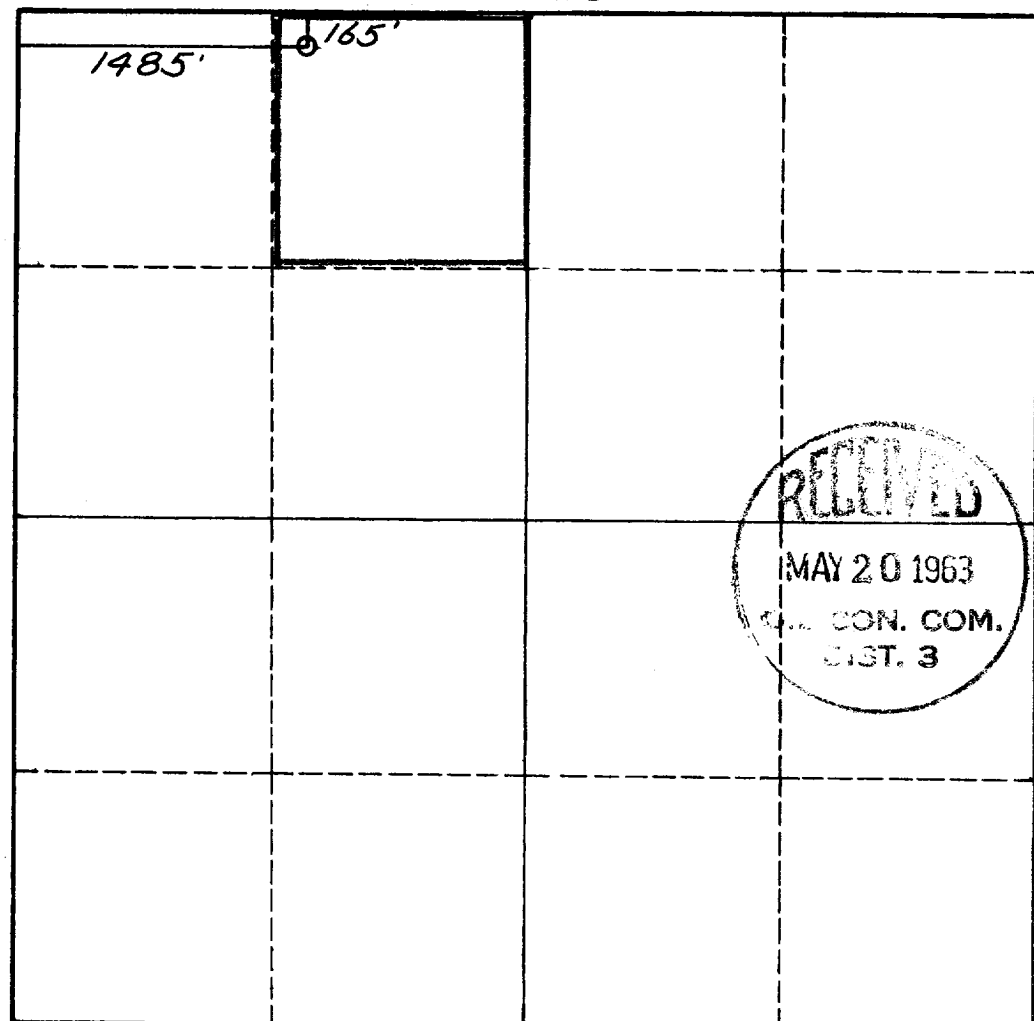
**SECTION A**

Operator <b>Snow Flake Oil, Inc.</b>			Lease <b>Indian Cont. 14-20-603-1048</b>		Well No. <b>3</b>
Unit Letter <b>C</b>	Section <b>4</b>	Township <b>29N</b>	Range <b>16W</b>	County <b>San Juan</b>	
Actual Footage Location of Well: <b>1485</b> feet from the <b>West</b> line and <b>165</b> feet from the <b>North</b> line					
Ground Level Elev. <b>5139</b>	Producing Formation <b>Gallop</b>	Pool <b>Wilcoat</b>		Dedicated Acreage: <b>NE NW 40</b> Acres	

1. Is the Operator the only owner in the dedicated acreage outlined on the plat below? YES ☒ NO \_\_\_\_ . ("Owner" means the person who has the right to drill into and to produce from any pool and to appropriate the production either for himself or for himself and another. (65-3-29 (e) NMSA 1935 Comp.)
2. If the answer to question one is "no," have the interests of all the owners been consolidated by communitization agreement or otherwise? YES \_\_\_\_ NO \_\_\_\_ . If answer is "yes," Type of Consolidation \_\_\_\_\_
3. If the answer to question two is "no," list all the owners and their respective interests below:

Owner	Land Description

**SECTION B**




**CERTIFICATION**

I hereby certify that the information in SECTION A above is true and complete to the best of my knowledge and belief.

Name <i>Frank A. King</i>
Position <b>Vice-President</b>
Company <b>Snow Flake Oil, Inc.</b>
Date <b>May 14, 1963</b>

I hereby certify that the well location shown on the plat in SECTION B was plotted from field notes of actual surveys made by me or under my supervision, and that the same is true and correct to the best of my knowledge and belief.

Date Surveyed <b>April 24, 1963</b>
Registered Professional Engineer and/or Land Surveyor <i>P. J. Scanlon</i>
Certificate No. <b>1457</b>



## INSTRUCTIONS FOR COMPLETION OF FORM C-128

1. Operator shall furnish and certify to the information called for in Section A.
2. Operator shall outline the dedicated acreage for *both* oil and gas wells on the plat in Section B.
3. A registered professional engineer or land surveyor registered in the State of New Mexico or approved by the Commission shall show on the plat the location of the well and certify this information in the space provided.
4. All distances shown on the plat must be from the outer boundaries of the Section.
5. If additional space is needed for listing owners and their respective interests as required in question 3 of Section A, please use space below.