


STATE OF NEW MEXICO
OIL CONSERVATION
COMMISSION
DISTRICT NO. 3
Phone 99 P. O. Box 697
AZTEC, NEW MEXICO

(SUBMIT IN TRIPLICATE)
UNITED STATES
DEPARTMENT OF THE INTERIOR
GEOLOGICAL SURVEY

Land Office

Lease No.

Unit



SUNDRY NOTICES AND REPORTS ON WELLS

NOTICE OF INTENTION TO DRILL	<input checked="" type="checkbox"/>	SUBSEQUENT REPORT OF WATER SHUT-OFF	
NOTICE OF INTENTION TO CHANGE PLANS		SUBSEQUENT REPORT OF SHOOTING OR ACIDIZING	
NOTICE OF INTENTION TO TEST WATER SHUT-OFF		SUBSEQUENT REPORT OF ALTERING CASING	
NOTICE OF INTENTION TO RE-DRILL OR REPAIR WELL		SUBSEQUENT REPORT OF REDRILLING OR REPAIR	
NOTICE OF INTENTION TO SHOOT OR ACIDIZE		SUBSEQUENT REPORT OF ABANDONMENT	
NOTICE OF INTENTION TO PULL OR ALTER CASING		SUPPLEMENTARY WELL HISTORY	
NOTICE OF INTENTION TO ABANDON WELL			

(INDICATE ABOVE BY CHECK MARK NATURE OF REPORT, NOTICE, OR OTHER DATA)

August 15, 1951

Florence

Well No. 2-43 is located 1650 ft. from [N] line and 1650 ft. from [E] line of sec. 24

S. 1/4 Sec 24 T-30-N R-8-W NE 1/4

Blanco (Sec. and Box No.) S 30 T 30 R 8 (Range) N 1/4 (Meridian) New Mexico

(Field) (County or Subdivision) (State or Territory)

The elevation of the derrick floor above sea level is _____ ft. (will be furnished later)

DETAILS OF WORK

(State names of and expected depths to objective sands; show sizes, weights, and lengths of proposed casings; indicate mudding jobs, cementing points, and all other important proposed work)

We propose to drill with rotary tools to the Cliffhouse Sand and set 7" casing; rotary tools will then drill thru the Cliffhouse, Manafee and Point Lookout formations for Mesa Verde completion. Cable Tools will then be moved in for clean cut and shooting with SSG.

Casing Program:

250' of 10-3/4" Surface Casing - Circulate cement to surface
1300' of 7" 20# Casing - 200 sacks of regular cement
1500' of 2.9" OD J-55 Non-Upset tubing

(Designated drilling unit S. 1/2 of Section 8)

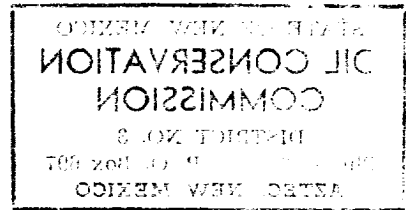
I understand that this plan of work must receive approval in writing by the Geological Survey before operations may be commenced.

Delhi Oil Corporation

Company

P. O. Box 1175
Address Farmington, New Mexico

By J. S. Russell
Title Superintendent



(SUBMIT IN TRIPLICATE)
UNITED STATES
DEPARTMENT OF THE INTERIOR
GEOLOGICAL SURVEY

SUNDRY NOTICES AND REPORTS ON WELLS

NOTICE OF INTENTION TO ABANDON WELL	
NOTICE OF INTENTION TO PULL OR ALTER CASING	
NOTICE OF INTENTION TO SHOOT OR ACIDIZE	
NOTICE OF INTENTION TO RE-DRILL OR REPAIR WELL	
NOTICE OF INTENTION TO TEST WATER SHUT-OFF	
NOTICE OF INTENTION TO CHANGE PLANS	
NOTICE OF INTENTION TO DRILL	
SUPPLEMENTARY WELL HISTORY	
SUBSEQUENT REPORT OF ABANDONMENT	
SUBSEQUENT REPORT OF REDRILLING OR REPAIR	
SUBSEQUENT REPORT OF ALTERING CASING	
SUBSEQUENT REPORT OF SHOOTING OR ACIDIZING	
SUBSEQUENT REPORT OF WATER SHUT-OFF	

(INDICATE ABOVE BY CHECK MARK NATURE OF REPORT, NOTICE OR OTHER DATA)

Well No. _____ is located _____ ft. from _____ line and _____ ft. from _____ line of sec. _____

(Field) (County or Subdivision) (State or Territory)

The elevation of the derrick floor above sea level is _____ ft.

DETAILS OF WORK

(State names of and expected depths to objective sands; sizes, weights, and lengths of proposed casing; indicate mudlogging, log correlation, and all other important proposed work.)

I understand that this plan of work must receive approval in writing by the Geological Survey before operations may be carried out.

Company _____

Address _____

By _____

Title _____

NEW MEXICO
OIL CONSERVATION COMMISSION

Gas Well Plat

Date February 11, 1954

Blackwood & Nichols Company

Northeast Blanco Unit

Florence Federal #2-43

Operator

Lease

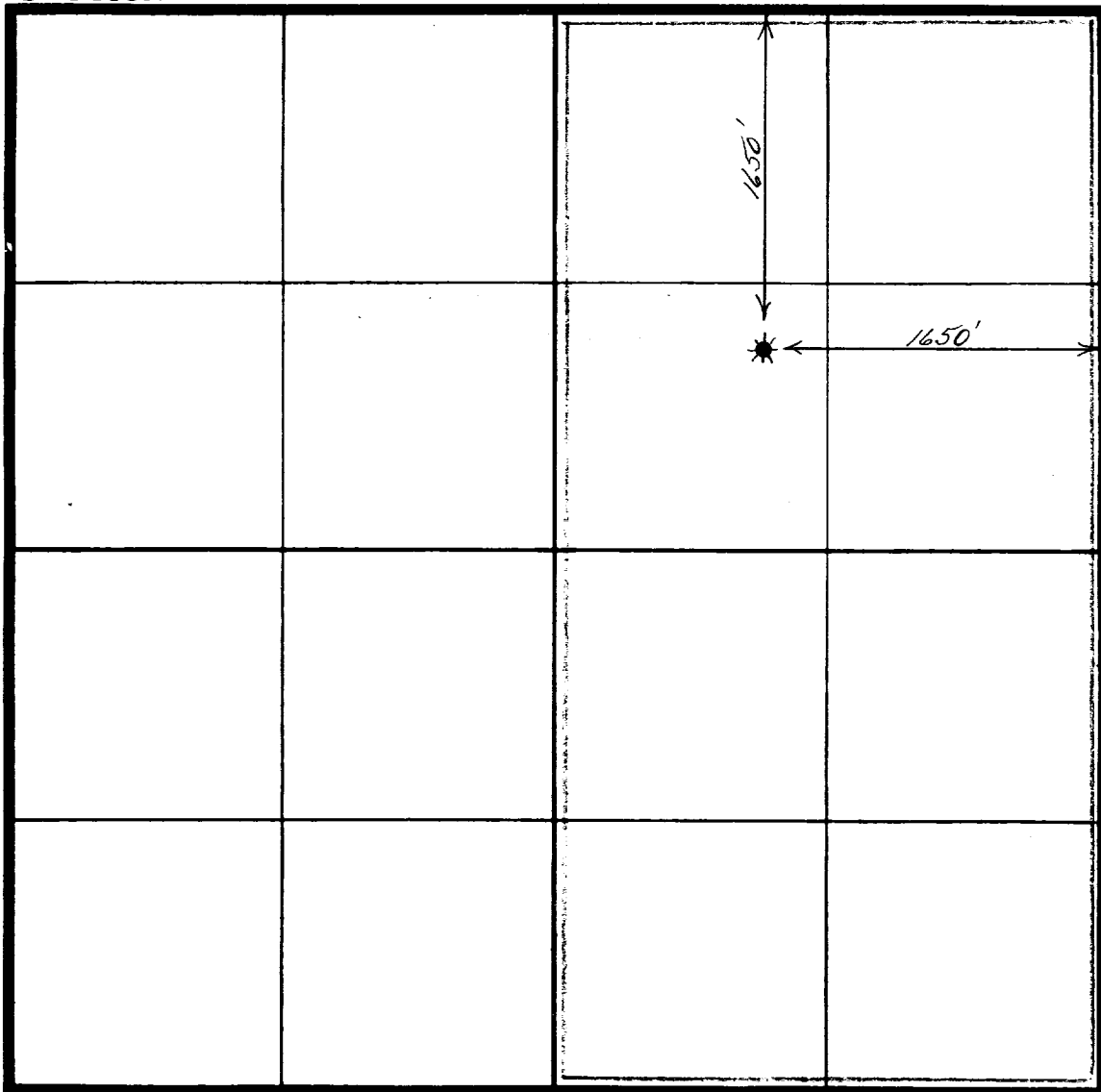
Well No.

Name of Producing Formation Mesa Verde Pool Northeast Blanco Unit

No. Acres Dedicated to the Well 320

Indicate land status and show ownership.

SECTION 24 TOWNSHIP 30 RANGE 8 west



I hereby certify that the information given above is true and complete to the best of my knowledge.

Name De Lasso Loos

Position De Lasso Loos, Superintendent

Representing Blackwood & Nichols Company

Address P. O. Box 1237, Durango, Colorado

Federal Lands

(over)

OIL CONSERVATION COMMISSION
AZTEC DISTRICT OFFICE

No. Copies Received **3**

DISTRIBUTION

	NO. FURNISHED	
Operator		
Santa Fe	1	
Protraction Office		
State Land Office		
U. S. G. S.	1	
Transporter		
File	1	<input checked="" type="checkbox"/>