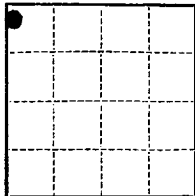


(SUBMIT IN TRIPLICATE)

UNITED STATES
DEPARTMENT OF THE INTERIOR
GEOLOGICAL SURVEY

Indian Agency Navajo
Window Rock, Arizona
Allottee Navajo Tribal
Lease No. Navajo #7062



Sec. 11

SUNDRY NOTICES AND REPORTS ON WELLS

NOTICE OF INTENTION TO DRILL	<input checked="" type="checkbox"/>	SUBSEQUENT REPORT OF WATER SHUT-OFF	
NOTICE OF INTENTION TO CHANGE PLANS		SUBSEQUENT REPORT OF SHOOTING OR ACIDIZING	
NOTICE OF INTENTION TO TEST WATER SHUT-OFF		SUBSEQUENT REPORT OF ALTERING CASING	
NOTICE OF INTENTION TO REDRILL OR REPAIR WELL		SUBSEQUENT REPORT OF REDRILLING OR REPAIR	
NOTICE OF INTENTION TO SHOOT OR ACIDIZE		SUBSEQUENT REPORT OF ABANDONMENT	
NOTICE OF INTENTION TO PULL OR ALTER CASING		SUPPLEMENTARY WELL HISTORY	
NOTICE OF INTENTION TO ABANDON WELL			

RECEIVED
NOV 15 1962

(INDICATE ABOVE BY CHECK MARK NATURE OF REPORT, NOTICE, OR OTHER DATA)

November 13

U. S. GEOLOGICAL SURVEY
FARMINGTON, NEW MEXICO

East Hogback Navajo
Well No. 1-120 is located 630 ft. from N line and 560 ft. from W line of sec. 11
N N Sec. 11 29N 16W RPM
(1/4 Sec. and Sec. No.) (Twp.) (Range) (Meridian)
Wildcat San Juan New Mexico
(Field) (County or Subdivision) (State or Territory)

The elevation of the ground ~~drainage~~ above sea level is 5092 ft.

DETAILS OF WORK

(State names of and expected depths to objective sands; show sizes, weights, and lengths of proposed casings; indicate mudding jobs, cementing points, and all other important proposed work)

Propose to drill well with rotary tools to an estimated depth of 3,700' with necessary drilling mud as needed. The proposed casing program is as follows:

- 200' - 8-5/8" OD Surface casing - cemented to surface.
- 3,700' - 5" OD Production String - cemented with sufficient cement to meet conditions encountered.

The objective pay is the Sanstee formation. Estimated spud date is 11/24/62.

I understand that this plan of work must receive approval in writing by the Geological Survey before operations may be commenced.

Company THE PURE OIL COMPANY

Address P. O. Box 1338

Honab, Utah

253-3581

By L. K. Coggin
L. K. Coggin
District Office Manager

Title

One copy

11-16-62

NEW MEXICO OIL CONSERVATION COMMISSION

Well Location and Acreage Dedication Plat

Section A.

Date November 13, 1962

Operator THE PURE OIL COMPANY Lease EAST HOGBACK # 1-120 NAVAJO
 Well No. _____ Unit Letter D Section 11 Township 29 NORTH Range 16 WEST NMPM
 Located 630 Feet From the NORTH Line, 560 Feet From the WEST Line
 County SAN JUAN G. L. Elevation 5092.0 Dedicated Acreage 3438.30 Acres
 Name of Producing Formation Sanastee Pool _____

1. Is the Operator the only owner in the dedicated acreage outlined on the plat below?

Yes _____ No X2. If the answer to question one is "no", have the interests of all the owners been consolidated by communitization agreement or otherwise? Yes X No _____. If answer is "yes", Type of Consolidation.

Operating Agreement - Pure Oil 50%, Sun Oil 50%, with Pure designated the Operator.

3. If the answer to question two is "no", list all the owners and their respective interests below:

Owner

Land Description

RECEIVED

NOV 19 1962

OIL CON. CO

DIST. 3

Section B.

Note: All distances must be from outer boundaries of section.

This is to certify that the information
 in Section A above is true and complete
 to the best of my knowledge and belief.

The Pure Oil Company

(Operator)

Mr. W. W. Weir


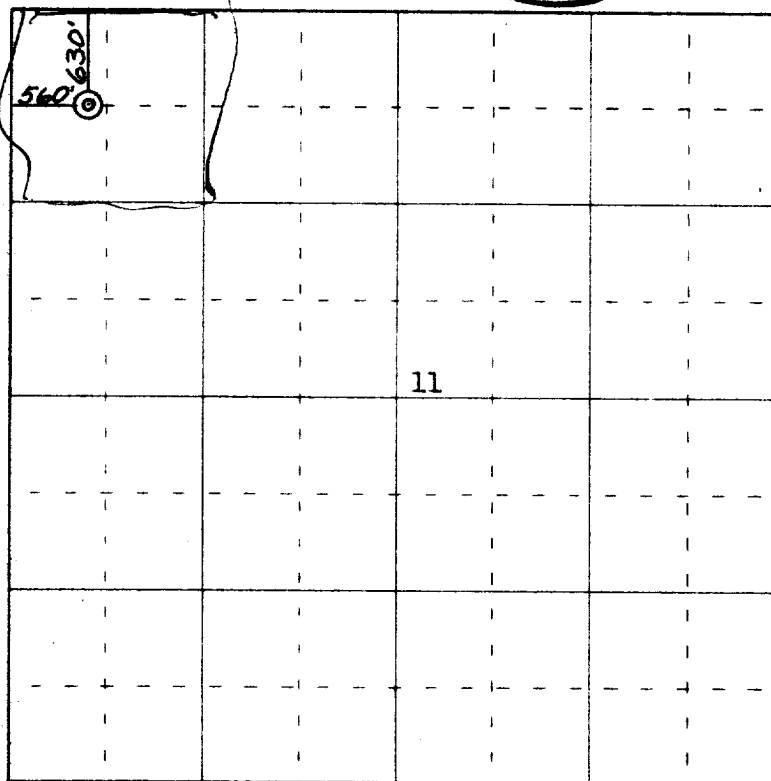
(Representative)

P. O. Box 1338

(Address)

Moab, Utah

Re: GLO plat dated 31 August 1882



Scale 4 inches equal 1 mile

This is to certify that the above plat was prepared from field notes of actual surveys
 made by me or under my supervision and that the same are true and correct to the best
 of my knowledge and belief.

(Seal)

Date Surveyed 8 November 1962

Farmington, New Mexico

James P. Leese
 Registered Professional Engineer and/or Land Surveyor
 James P. Leese, N. Mex. Reg. No. 1463