



STATE OF NEW MEXICO
ENERGY AND MINERALS DEPARTMENT

OIL CONSERVATION DIVISION
AZTEC DISTRICT OFFICE

1000 RIO BRAZOS ROAD
AZTEC, NEW MEXICO 87410
(505) 334-6178

OIL CONSERVATION DIVISION
BOX 2088
SANTA FE, NEW MEXICO 87501

DATE 2-21-83

RE: Proposed MC _____
Proposed DHC _____
Proposed NSL ✓ _____
Proposed SWD _____
Proposed WFX _____
Proposed PMX _____

Gentlemen:

I have examined the application dated 2-18-83
for the Amoco Prod. Co. Gallegos Canyon Unit Com I #191E H-34-29N-12W
Operator Lease and Well No. Unit, S-T-R

and my recommendations are as follows:

Approve for the Gallup formation

Yours truly,

Jeff A. Edmister



Amoco Production Company

Petroleum Center Building
501 Airport Drive
Farmington, New Mexico 87401
505-325-8841

S. D. Blossom
District Superintendent

February 18, 1983

Mr. Joe D. Ramey
New Mexico Oil Conservation Division
P. O. Box 2088
Santa Fe, NM 87501

File: DDL-108-400.1

Dear Mr. Ramey:

Application for Unorthodox Location
Gallegos Canyon Unit Com "I" No. 181E
Undesignated Gallup
San Juan County, New Mexico

Amoco Production Company hereby requests approval of our Gallegos Canyon Unit Com "I" No. 181E at a location 1480' FNL and 790' FEL, Section 34, T29N, R12W, San Juan County, New Mexico.

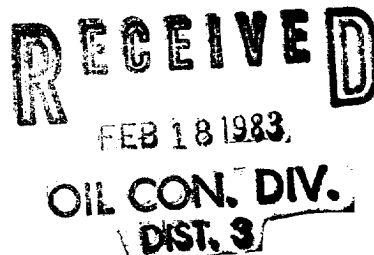
This well was spudded December 12, 1981 and completed in the Basin Dakota formation on 1-8-82. Amoco Production Company plans to recomplete this well in the Undesignated Gallup formation and operate it as a dual well.

There are no offset lease holders or offset operators of Undesignated Gallup wells.

Very truly yours,

[Signature]
S. D. Blossom

RPM/mp

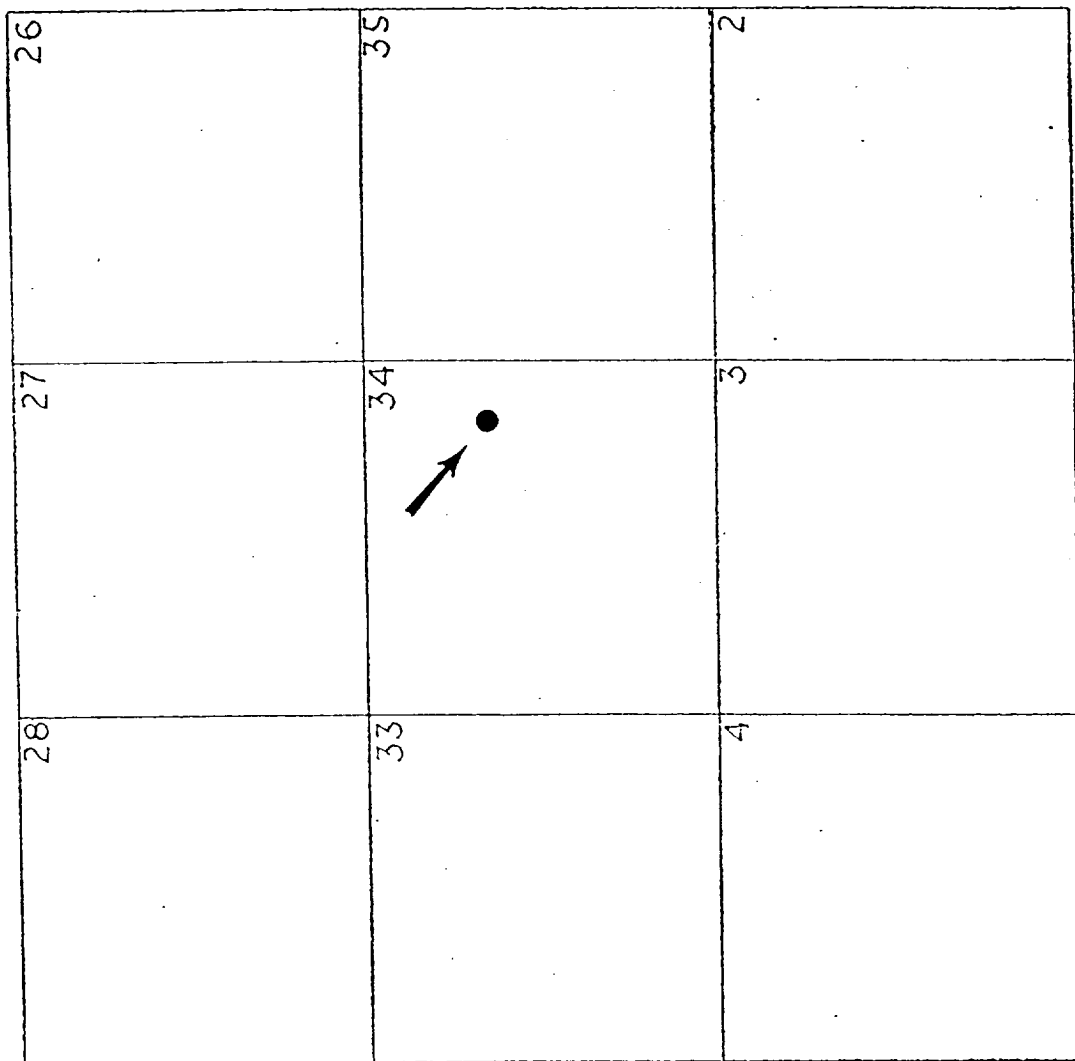


GALLEGOS CANYON UNIT COM "I"

RECEIVED

FEB 18 1969

OIL CON. DIV.
DIST. 1



NO EXISTING UNDES GALLUP WELLS

All distances must be from the outer boundaries of the Section.

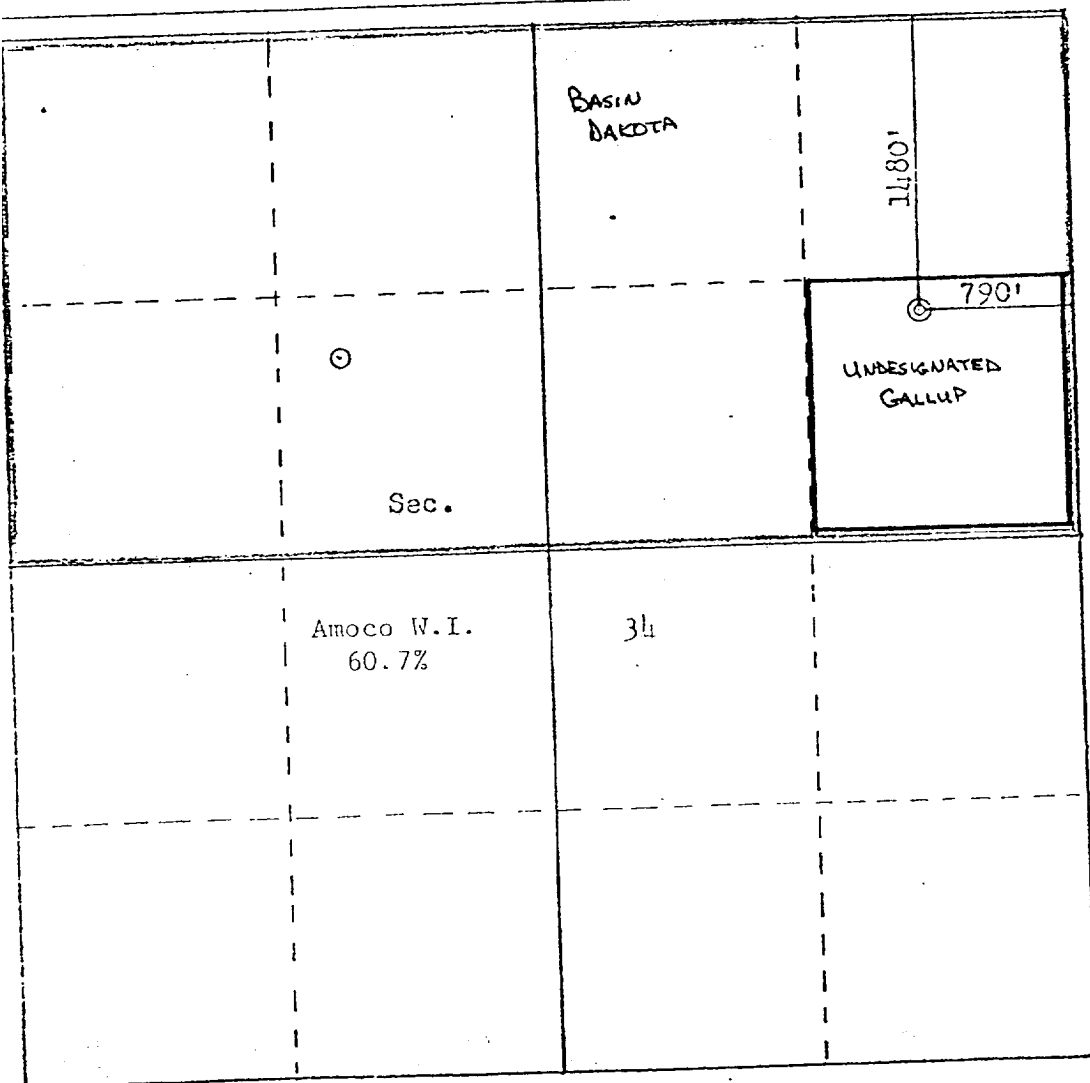
Operator AMOCO PRODUCTION COMPANY		Lease GALLEGOS CANYON UNIT COM "I"		Well No. 181E
Unit Letter H.	Section 34	Township 27N	Range 12W	County San Juan
Actual Footage Location of Well:				
1480	feet from the North	line and 720	feet from the East	line
Ground Level Elev. 5344	Producing Formation Dakota / Gallup	Pool Basin Dakota / Undes. Gallup	Dedicated Acreage: 320/40 Acres	

1. Outline the acreage dedicated to the subject well by colored pencil or hatchure marks on the plat below.
2. If more than one lease is dedicated to the well, outline each and identify the ownership thereof (both as to working interest and royalty).
3. If more than one lease of different ownership is dedicated to the well, have the interests of all owners been consolidated by communitization, unitization, force-pooling, etc?

☒ Yes ☐ No If answer is "yes," type of consolidation Communitization

If answer is "no," list the owners and tract descriptions which have actually been consolidated. (Use reverse side of this form if necessary.)

No allowable will be assigned to the well until all interests have been consolidated (by communitization, unitization, forced-pooling, or otherwise) or until a non-standard unit, eliminating such interests, has been approved by the Commission.



Scale: 1"=1000'

CERTIFICATION

I hereby certify that the information contained herein is true and complete to the best of my knowledge and belief.

W. L. Peterson

Name
W. L. Peterson
Position
District Engineer
Company
Amoco Production Company

Date
12-12-80

I hereby certify that the well location shown on this plat was plotted from field notes of actual surveys made by me, or under my supervision, and that the same is true and correct to the best of my knowledge and belief.

Date Surveyed

December 2, 1980
Registered Professional Engineer
and
Land Surveyor

Fred S. Kerr, Jr.
Fred S. Kerr, Jr.

Certificate No. **3950**