



STATE OF NEW MEXICO
ENERGY AND MINERALS DEPARTMENT
OIL CONSERVATION DIVISION

May 4, 1981

BRUCE KING
GOVERNOR

LARRY KEHOE
SECRETARY

POST OFFICE BOX 2088
STATE LAND OFFICE BUILDING
SANTA FE, NEW MEXICO 87501
(505) 827-2434

Amoco Production Company
Amoco Building
17th and Broadway
Denver, Colorado 80202

Attention: Mr. Vinton D. Pierce

Administrative Order NSL-1363

Gentlemen:

Reference is made to your application for approval of a non-standard location for your Gallegos Canyon Unit Well No. 161E to be located 350 feet from the South line and 1530 feet from the West line of Section 23, Township 29 North, Range 13 West, NMPM, Basin-Dakota Pool, San Juan County, New Mexico.


By authority granted me under the provisions of Rule 3 of Order No. R-1670, the above-described unorthodox location is hereby approved.

Sincerely,

JOE D. RAMEY,
Director

JDR/RLS/dr

cc: Oil Conservation Division - Aztec
Oil & Gas Engineering Committee - Hobbs
U. S. Geological Survey - Farmington





STATE OF NEW MEXICO
ENERGY AND MINERALS DEPARTMENT

OIL CONSERVATION DIVISION
AZTEC DISTRICT OFFICE

1000 RIO BRAZOS ROAD
AZTEC, NEW MEXICO 87410
(505) 334-6178

OIL CONSERVATION DIVISION
BOX 2088
SANTA FE, NEW MEXICO 87501

DATE 3-18-81

RE: Proposed MC _____
Proposed DHC _____
Proposed NSL x _____
Proposed SWD _____
Proposed WFX _____
Proposed PMX _____

Gentlemen:

I have examined the application dated 3-6-81
for the Amow BCU #161E N-23-29N-13W
Operator Lease and Well No. Unit, S-T-R

and my recommendations are as follows:

Approve

Yours truly,

Frank J. Chazy



Amoco Production Company

Denver Region
Amoco Building
17th & Broadway
Denver, Colorado 80202
303-830-4040

March 4, 1981

Mr. Joe D. Ramey
New Mexico Oil Conservation Division
P. O. Box 2088
Santa Fe, NM 87501



File: HDM-15-WF

Dear Mr. Ramey:

Application for Unorthodox Location
Gallegos Canyon Unit No. 161E
Basin Dakota Field
San Juan County, New Mexico

Amoco Production Company hereby requests approval of our Gallegos Canyon Unit No. 161E at a location 350' FSL and 1530' FWL, Section 23, T29N, R13W.

The attached Form C-102 illustrates the topographic problems encountered in selecting a suitable well site. As shown on the attached ownership plat there is no offsetting acreage, other than Amoco leasehold acreage, that could be affected by this location.

We respectfully request your early administrative approval of this application.

Yours very truly,

Vinton D. Pierce

VDP/slf

Attachment

cc: Frank Chavez
New Mexico Oil
Conservation Division
1000 Rio Brazos Rd.
Aztec, NM 87410

AEW992

OIL CONSERVATION DIVISION

STATE OF NEW MEXICO
ENERGY AND MINERALS DEPARTMENT

P. O. BOX 2088

SANTA FE, NEW MEXICO 87501

Form C-107
Revised 10-1-78

All distances must be from the outer boundaries of the Section.

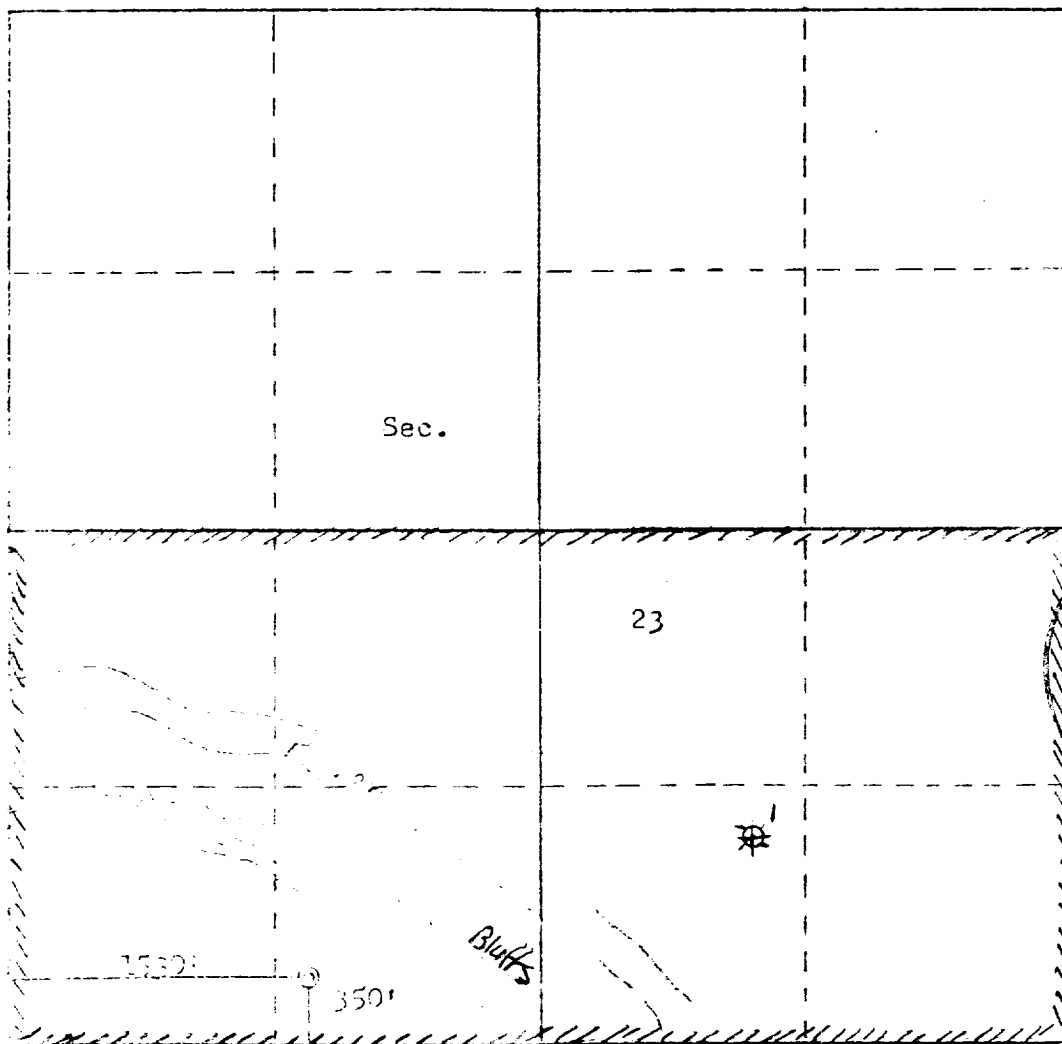
Operator AMOCO PRODUCTION COMPANY		Lease GALLEGOS CANYON UNIT		Well No. 161E
Unit Letter N	Section 23	Township 29N	Range 13W	County San Juan
Actual Footage Location of Well: 350 feet from the South line and 1530 feet from the West line				
Ground Level Elev. 5638	Producing Formation Dakota	Pool Basin Dakota	Dedicated Acreage 320 Acres	

1. Outline the acreage dedicated to the subject well by colored pencil or hard line marks on the plat below.
2. If more than one lease is dedicated to the well, outline each and identify the ownership thereof (both as to working interest and royalty).
3. If more than one lease of different ownership is dedicated to the well, have the interests of all owners been consolidated by communitization, unitization, force-pooling, etc?

☒ Yes ☐ No If answer is "yes," type of consolidation Communitization

If answer is "no," list the owners and tract descriptions which have actually been consolidated. (Use reverse side of this form if necessary.) _____

No allowable will be assigned to the well until all interests have been consolidated (by communitization, unitization, forced-pooling, or otherwise) or until a non-standard unit, eliminating such interests, has been approved by the Commission.



CERTIFICATION

I hereby certify that the information contained herein is true and complete to the best of my knowledge and belief.

W. L. Peterson
Name

W. L. PETERSON

Position

DISTRICT ENGINEER

Company

AMOCO PRODUCTION COMPANY

Date

2-12-81

I hereby certify that the well location shown on this plat was plotted from field notes of actual surveys made by me or under my supervision, and that the same is true and correct to the best of my knowledge and belief.

Date Surveyed *RED LINE SURVEY*
January 10, 1981

Registered Professional Engineer
and Surveyor

Fred B. Kert
Fred B. Kert

Certificate No.

3950

OIL CONSERVATION DIVISION

STATE OF NEW MEXICO
ENERGY AND MINERALS DEPARTMENT

P. O. BOX 2088

SANTA FE, NEW MEXICO 87501

Form C-167
Revised 10-1-78

All distances must be from the outer boundaries of the Section.

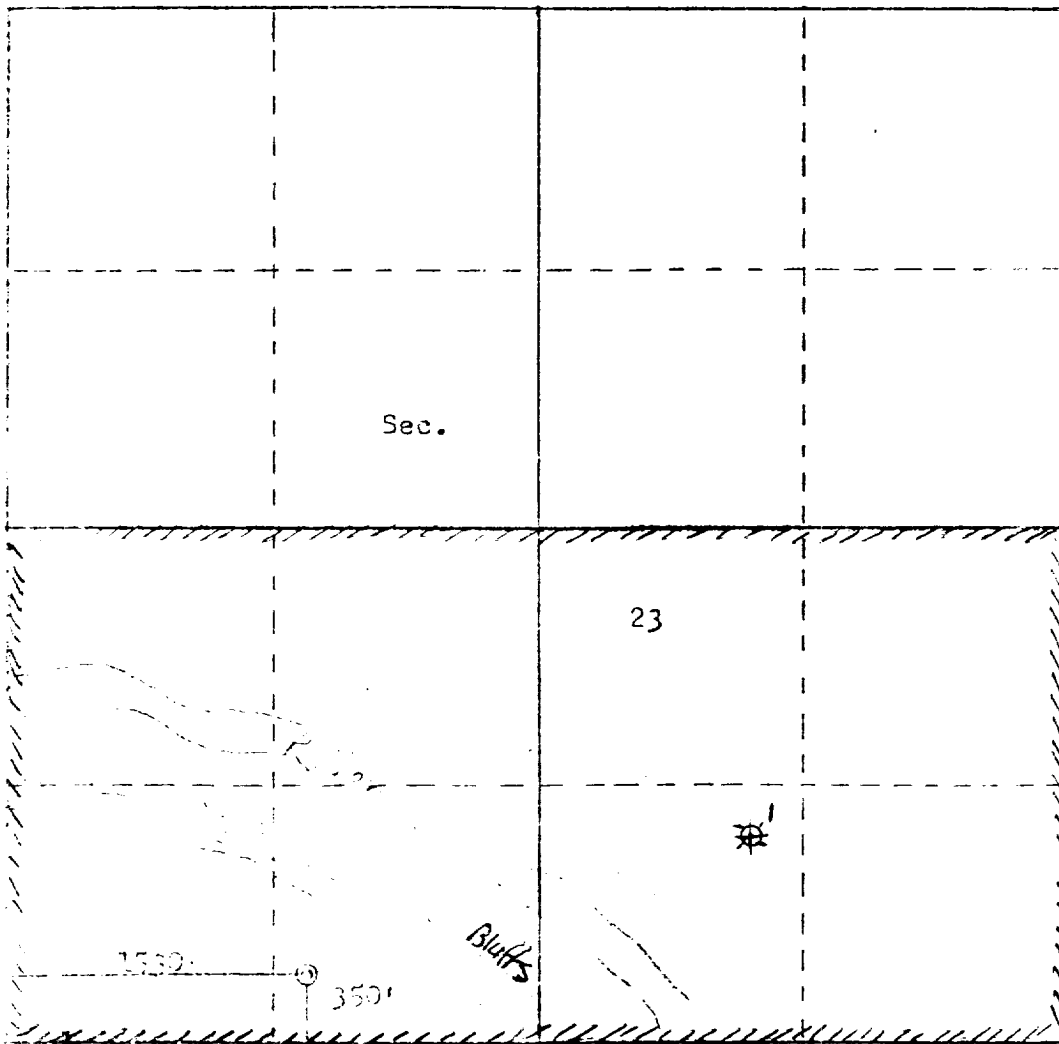
Operator AMOCO PRODUCTION COMPANY		Lease GALLEGOS CANYON UNIT		Well No. 161E
Unit Letter N	Section 23	Township 29N	Range 13W	County San Juan
Actual Footage Location of Well: 350 feet from the South line and 1530 feet from the West line.				
Ground Level Elev. 5638	Producing Formation Dakota		Pool Basin Dakota	Dedicated Acreage 320 Acres

1. Outline the acreage dedicated to the subject well by colored pencil or hash line marks on the plat below.
2. If more than one lease is dedicated to the well, outline each and identify the ownership thereof (both as to working interest and royalty).
3. If more than one lease of different ownership is dedicated to the well, have the interests of all owners been consolidated by communitization, unitization, force-pooling, etc?

☒ Yes ☐ No If answer is "yes," type of consolidation Communitization

If answer is "no," list the owners and tract descriptions which have actually been consolidated. (Use reverse side of this form if necessary.)

No allowable will be assigned to the well until all interests have been consolidated (by communitization, unitization, forced-pooling, or otherwise) or until a non-standard unit, eliminating such interests, has been approved by the Commission.



Scale: 1"=1000'

CERTIFICATION

I hereby certify that the information contained herein is true and complete to the best of my knowledge and belief.

W. L. Peterson
Name

W. L. PETERSON

Position

DISTRICT ENGINEER

Company

AMOCO PRODUCTION COMPANY

Date

2-12-81

I hereby certify that the well location shown on this plat was plotted from field notes of actual surveys made by me or under my supervision, and that the same is true and correct to the best of my knowledge and belief.

Date Surveyed *January 10, 1981*

Registered Professional Engineer
and Land Surveyor

Fred B. Kert Jr.
Fred B. Kert Jr.

Certificate No.

2050

R13W

R13W

