

## OIL CONSERVATION DIVISION

STATE OF NEW MEXICO  
ENERGY AND MINERALS DEPARTMENTP. O. BOX 2088  
SANTA FE, NEW MEXICO 87501Form C-102  
Revised 10-1-78

All distances must be from the outer boundaries of the Section.

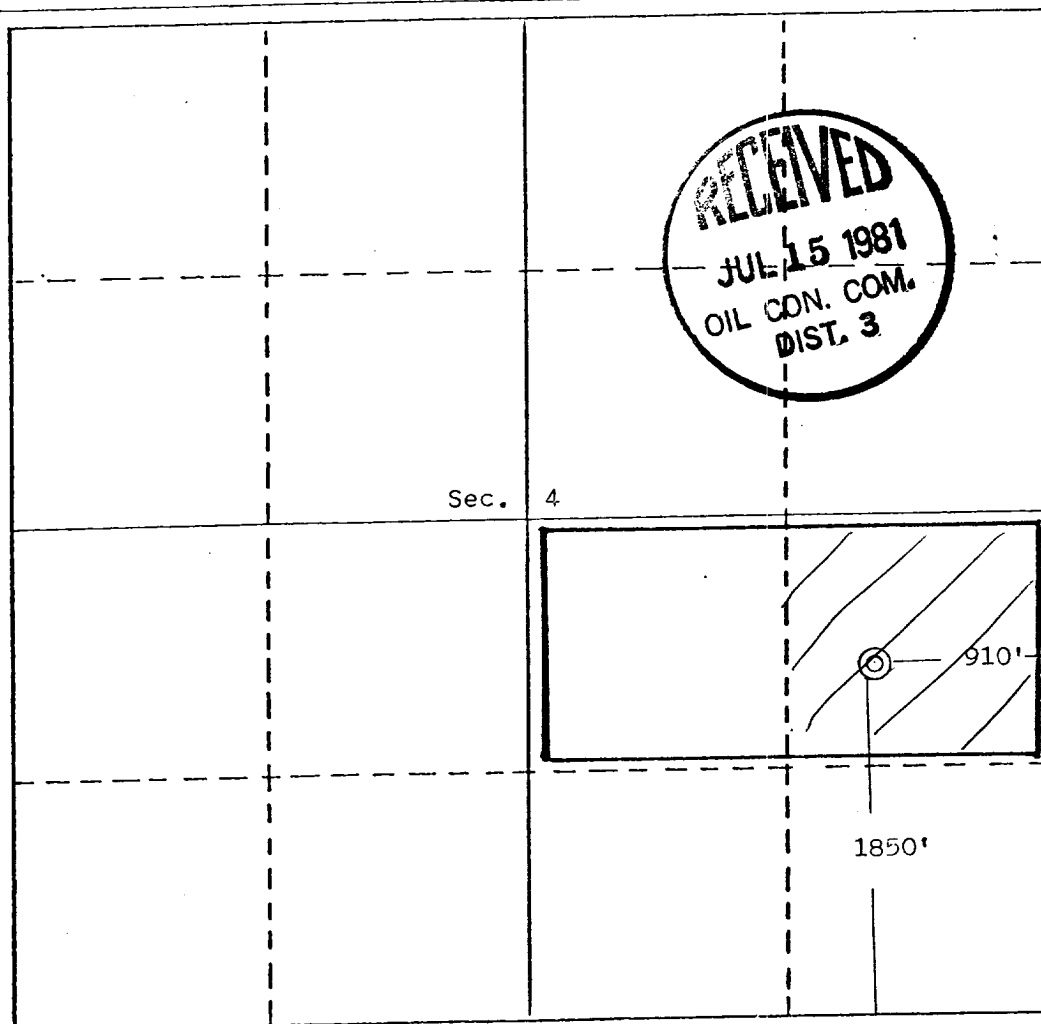
Operator Dugan Production Corporation			Lease Bonnie and Ed		Well No. 1
Unit Letter I	Section 4	Township 29 North	Range 15 West	County San Juan	
Actual Footage Location of Well:					
1850 feet from the South line and		910 feet from the East line			
Ground Level Elev. 5190	Producing Formation Gallup	Pool Meadows Cha Cha Gallup		Dedicated Acreage: 80.40 Acres	

1. Outline the acreage dedicated to the subject well by colored pencil or hachure marks on the plat below.
2. If more than one lease is dedicated to the well, outline each and identify the ownership thereof (both as to working interest and royalty). NA
3. If more than one lease of different ownership is dedicated to the well, have the interests of all owners been consolidated by communitization, unitization, force-pooling, etc?

☐ Yes ☐ No If answer is "yes," type of consolidation \_\_\_\_\_

If answer is "no," list the owners and tract descriptions which have actually been consolidated. (Use reverse side of this form if necessary.) \_\_\_\_\_

No allowable will be assigned to the well until all interests have been consolidated (by communitization, unitization, forced-pooling, or otherwise) or until a non-standard unit, eliminating such interests, has been approved by the Division.



## CERTIFICATION

I hereby certify that the information contained herein is true and complete to the best of my knowledge and belief.

Name  
Jerome P. McHugh Jr.

Position  
Landman

Company  
Dugan Production Corp.

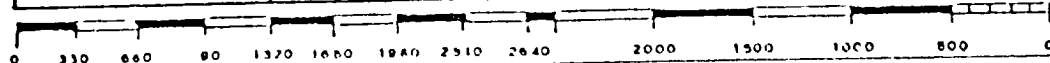
Date  
July 13, 1981

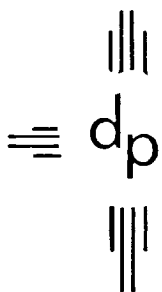
I have personally checked the location shown on this plat and was pleased to find no errors of fact or survey made by me or under my supervision, and that the same is true and correct to the best of my knowledge and belief.

Date Surveyed  
May 11, 1981

Registered Professional Engineer  
and/or Land Surveyor

Edgar L. Risenhoover  
Certificate No. 3979  
Edgar L. Risenhoover, L.S.





# dugan production corp.

November 18, 1981

New Mexico Oil Conservation Division  
1000 Rio Brazos Road  
Aztec, NM 87410

Re: DUGAN PRODUCTION CORP.  
Bonnie & Ed #1  
2090' FSL - 1650' FWL  
Sec 4 T29N R15W  
San Juan County, NM

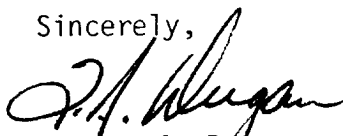
Gentlemen:

This is to certify that deviation tests were run on the captioned well  
and the following is a true report of those tests:

1/4° at 783'  
1 at 1299  
1 at 1782  
1 at 2273

2-1/4° at 2689'  
2-1/2 at 3182  
2-1/2 at 4761

Sincerely,

  
Thomas A. Dugan  
Petroleum Engineer



State of New Mexico)  
County of San Juan ) ss

Subscribed and sworn to before me this 18th day of November 19 81.



OFFICIAL SEAL  
FRANCES PERRIN  
NOTARY PUBLIC - NEW MEXICO  
Notary Bond Filed with Secretary of State  
My Commission Expires 5-15-85