



STATE OF NEW MEXICO
ENERGY AND MINERALS DEPARTMENT

OIL CONSERVATION DIVISION
AZTEC DISTRICT OFFICE

1000 R.D. BRAZOS ROAD
AZTEC, NEW MEXICO 87410
(505) 334-6176

OIL CONSERVATION DIVISION
BOX 2088
SANTA FE, NEW MEXICO 87501

DATE Oct. 8, 1981

RE: Proposed MC _____
Proposed DHC _____
Proposed NSL ✓ _____
Proposed SWD _____
Proposed WFX _____
Proposed PHX _____

Still pending 820-95

[Signature]

Gentlemen:

I have examined the application dated Sept. 28, 1981
for the Caribon Four Corners Inc. Kirtland #11 C-18-29N-14W
Operator Lease and Well No. Unit, S-T-R

and my recommendations are as follows:

Approve

Yours truly,

Jeff A. Edmister



ENERGY AND MINERALS DEPARTMENT
OIL CONSERVATION DIVISION

BRUCE KING
GOVERNOR

LARRY KEHOE
SECRETARY

September 29, 1981

POST OFFICE BOX 2088
STATE LAND OFFICE BUILDING
SANTA FE, NEW MEXICO 87501
(505) 827-2434

Caribou Four Corners, Inc.
P. O. Box 627
Kirtland, New Mexico

Re: Application for Non-Standard
Location: Unit C, Sec. 18,
T-29-N, R-14-W, San Juan County,
New Mexico


We may not process the subject application for non-standard location until the required information or plats checked below (is)(are) submitted.

☒ A plat must be submitted clearly showing the ownership of the offsetting leases.

☒ A statement must be submitted that offset owners have been notified of the application by certified mail.

☒ A plat must be submitted fully identifying the topography necessitating the non-standard location.

☐ Other:



Very truly yours,

R. L. STAMETS
Technical Support Chief

RLS/dr

Caribou

Four Corners, Inc.

Production and Exploration Office

Box 627

Kirtland, New Mexico


September 25, 1981

Oil Conservation Division
Richard L. Stamets
P.O. Box 2088
Santa Fe, New Mexico 87501

Sir:

This letter is a request for the approval of an unorthodox drilling location to be positioned, (please find survey plat enclosed) at Unit Letter C, Section 18, Township 29 North, Range 14 West, San Juan, New Mexico. The actual footage of the well is: 1310' FNL and 1740' FWL with a ground level elevation @ 5141; the reason for this request is that the northern portion of the proration unit is a portion of the Unincorporated Townsite of Kirtland, and the southern portion has another operator. Suburban Propane operates the south (please see plat) and our company, Caribou Four Corners, Inc. operates to the north.

Respectfully Submitted,


Ernie Busch,
Area Manager

EB/ph

cc: Frank Chavez
File



OIL CONSERVATION DIVISION

STATE OF NEW MEXICO
OIL AND MINERALS DEPARTMENTP. O. BOX 2088
SANTA FE, NEW MEXICO 87501Form C-107
Revised 10-1-78

All distances must be from the outer boundaries of the Section.

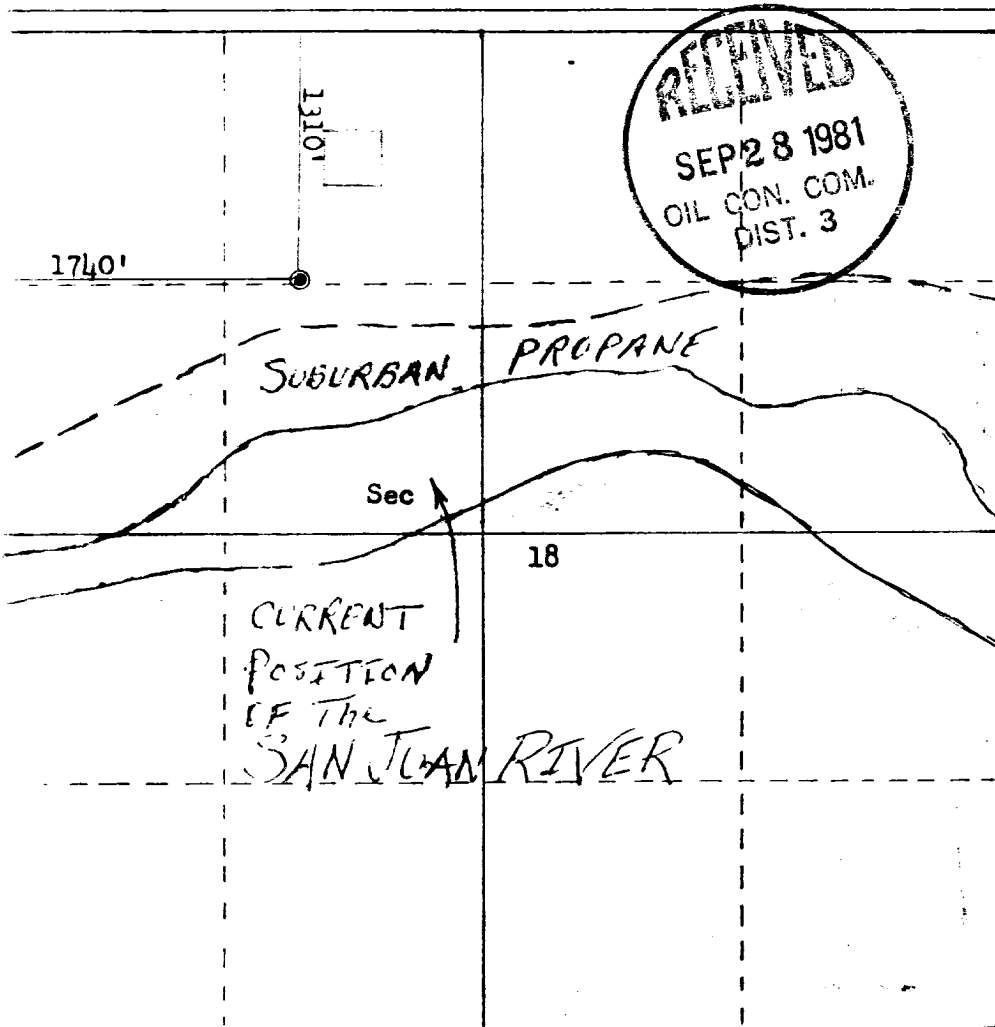
Operator Caribou-Four Corners Inc.			Lease Kirtland		Well No. 11
Section Letter C	Section 18	Township 29N	Range 14W	County San Juan	
Actual Footage Location of Well:					
1310 feet from the North line and		1740 feet from the West line			
Ground Level Elev. 5141	Producing Formation	Pool	Dedicated Acreage Acres		

- Outline the acreage dedicated to the subject well by colored pencil or hatchure marks on the plat below.
- If more than one lease is dedicated to the well, outline each and identify the ownership thereof (both as to working interest and royalty).
- If more than one lease of different ownership is dedicated to the well, have the interests of all owners been consolidated by communitization, unitization, force-pooling, etc?

☐ Yes ☐ No If answer is "yes," type of consolidation _____

If answer is "no," list the owners and tract descriptions which have actually been consolidated. (Use reverse side of this form if necessary.) _____

No allowable will be assigned to the well until all interests have been consolidated (by communitization, unitization, forced-pooling, or otherwise) or until a non-standard unit, eliminating such interests, has been approved by the Commission.



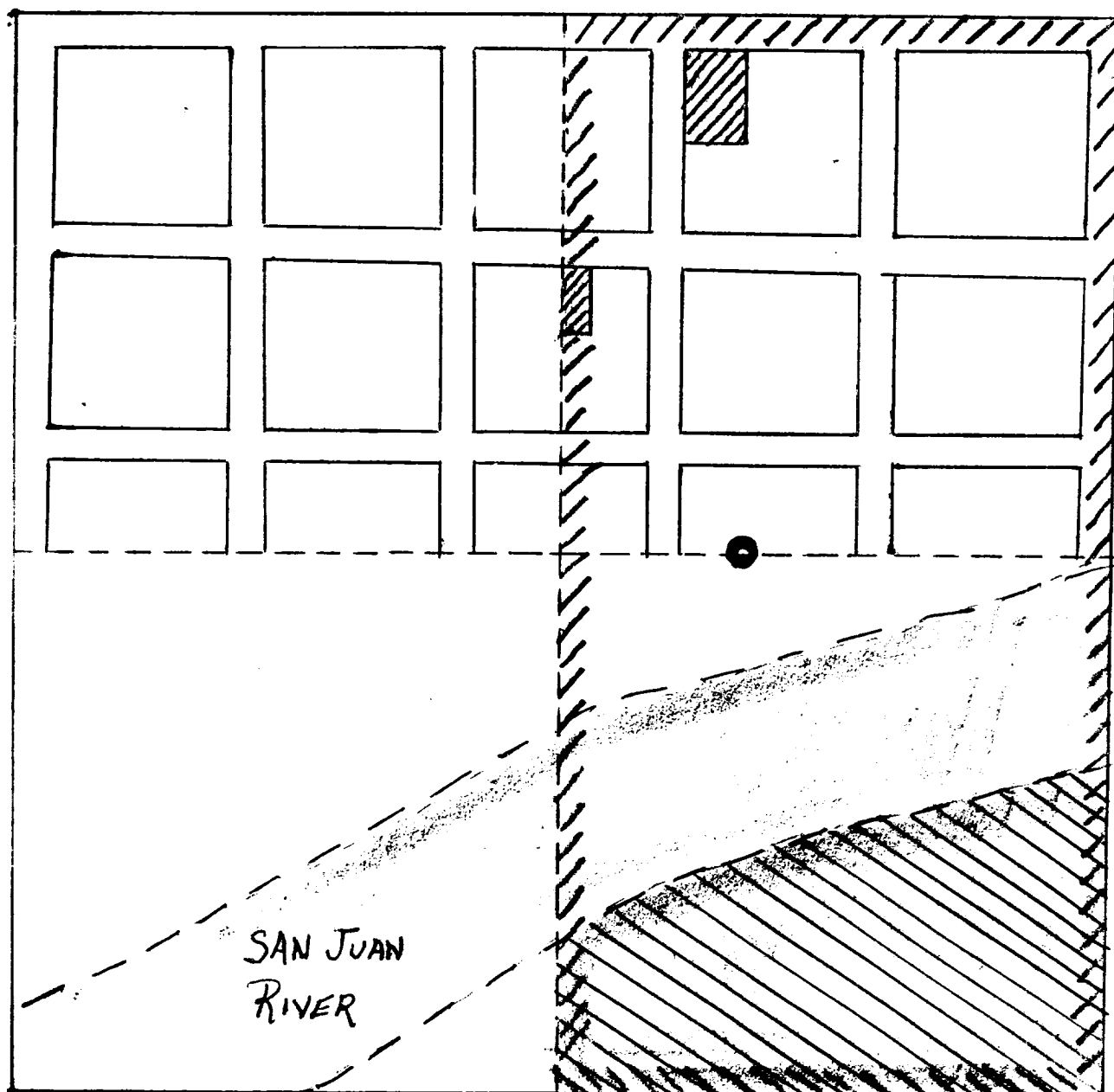
CERTIFICATION

I hereby certify that the information contained herein is true and complete to the best of my knowledge and belief.


Name
Area Manager
Position
Caribou Four Corners, Inc.
Company
9-25-81
Date

I hereby certify that the well location shown on this plat was plotted from field notes of actual surveys made by me or under my supervision, and that the same is true and correct to the best of my knowledge and belief.

Date Survey
5-26-81
Registered Professional Engineer
and Land Surveyor
2350
Fred B. Kern, Jr.
Certificate No.
3950



 Kennedy

 Suburban Propane

 Caribou Four Corners, Inc.

Scale 1" = 400'



The above plat is of the E $\frac{1}{2}$, NW $\frac{1}{4}$, Sec. 18 T29N, R14W, San Juan. Showing the offset owners. It will be noted that the northern $\frac{1}{2}$ of the NW $\frac{1}{4}$ is all residential area, which necessitates the request for the non-standard location, which is 1310' FNL, 1740' FILL.