

NEW MEXICO OIL CONSERVATION COMMISSION

Santa Fe, New Mexico

NOTICE OF INTENTION TO DRILL OR RECOMPLETE

Notice must be given to the District Office of the Oil Conservation Commission and approval obtained before drilling or recompletion begins. If changes in the proposed plan are considered advisable, a copy of this notice showing such changes will be returned to the sender. Submit this notice in **QUINTUPPLICATE**. One copy will be returned following approval. See additional instructions in Rules and Regulations of the Commission.

By State Land Survey
(Place)

August 31-55
(Date)

OIL CONSERVATION COMMISSION
SANTA FE, NEW MEXICO

Gentlemen:

You are hereby notified that it is our intention to commence the Drilling (Recompletion) of a well to be known as

George F. Brington
(Company or Operator)

990 (Lease) *West*, Well No. *14*, in *29N* The well is located *North* feet from the *1650* line and *1120* feet from the line of Section *14*, T. *29N*, R. *1120*, NMPM.

(GIVE LOCATION FROM SECTION LINE) Pool, County

If State Land the Oil and Gas Lease is No.

If patented land the owner is.

Address.

We propose to drill well with drilling equipment as follows:

Rotary Tools

The status of plugging bond is.

Drilling Contractor

Banner Drilling Co.

We intend to complete this well in the

A - Fruitland
1600

formation at an approximate depth of.

CASING PROGRAM

We propose to use the following strings of Casing and to cement them as indicated:

Size of Hole	Size of Casing	Weight per Foot	New or Second Hand	Depth	Sacks Cement
<i>12 1/4</i> <i>7 7/8</i>	<i>8 1/2</i> <i>5 1/2</i>	<i>32</i> <i>15.50</i>	<i>New</i> <i>New</i>	<i>80</i> <i>1600</i>	<i>50</i> <i>275</i>

If changes in the above plans become advisable we will notify you immediately.

ADDITIONAL INFORMATION (If recompletion give full details of proposed plan of work.)

If Production is indicated we will sandblast head with Halliburton Cementing Co. and complete as a Gas Well, Running one inch tubing to the Bottom we will Run Electric log

Approved
Except as follows:

5-31, 1955

Sincerely yours,

Basin Nat Gas Corp
(Company or Operator)

By *L. Blount*

Position *Field Supt.*

Send Communications regarding well to


Name *Basin Nat Gas Corp*

Address *109 W. Chaco*
Astec New Mexico

OIL CONSERVATION COMMISSION

By *George P. Arnold*

Title *Oil and Gas Inspector Dist. #3.*



OIL CONSERVATION COMMISSION		
AZTEC DISTRICT OFFICE		
No. Copies Received		5
DISTRIBUTION		
	NO. FURNISHED	
Operator	1	
Santa Fe	1	
Proration Office		
State Land Office	2	
U. S. G. S.		
Transporter	1	✓
File		

NEW MEXICO
OIL CONSERVATION COMMISSION

Gas Well Plat

Date Aug 31-55

Basin Nat. Gas Corp Burlington
Operator Lease

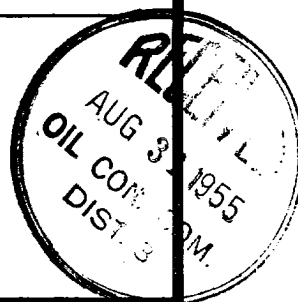
Well No. 1

me of Producing Formation Frederick Pool

Acres Dedicated to the Well 160 ✓

SECTION 14 TOWNSHIP 29 RANGE 11

SA 13 1650 NL			
Burlington 990 WL 0	Thru - Burlington - Jeffrey junction		



I hereby certify that the information given above is true and complete
to the best of my knowledge.

Name B. V. Knight
Position Field Asst
Representing Basin Nat. Gas Corp
Address 1099 W Chaco Artee N.M.

(over)

INSTRUCTIONS

1. Is this gas well a dual completion? Yes No ✓.
2. If the answer to Question 1 is Yes, are there any other dually completed wells within the dedicated acreage? Yes No

A separate plat must be filed for each gas well, outlining the area dedicated to such well and showing the location of all other wells (oil and gas) within the outlined area.

Mail in duplicate to the district office for the district in which the well is located.

OIL CONSERVATION COMMISSION		
AZTEC DISTRICT OFFICE		
No. Copies Received <u>3</u>		
DISTRIBUTION		
	NO. FURNISHED	
Operator	<u>1</u>	
Santa Fe		
Proration Office		
State Land Office	<u>1</u>	
U. S. G. S.		
Transporter	<u>1</u>	<u>✓</u>
File		

NEW MEXICO OIL CONSERVATION COMMISSION

Santa Fe, New Mexico

NOTICE OF INTENTION TO DRILL OR RECOMPLETE

Notice must be given to the District Office of the Oil Conservation Commission and approval obtained before drilling or recompletion begins. If changes in the proposed plan are considered advisable, a copy of this notice showing such changes will be returned to the sender. Submit this notice in QUINTUPPLICATE. One copy will be returned following approval. See additional instructions in Rules and Regulations of the Commission.

Aztec, New Mexico
(Place)July 2, 1953
(Date)OIL CONSERVATION COMMISSION
SANTA FE, NEW MEXICO

Gentlemen:

You are hereby notified that it is our intention to commence the (Drilling) (~~Recompletion~~) of a well to be known as

The Basin Natural Gas Corporation

(Company or Operator)

Brington

(Lease)

Well No. 1

in Pool

(Unit)

The well is

located 1050 feet from the North line and 990 feet from the East line of Section 14, T. 29, R. 11, NMPM.

(GIVE LOCATION FROM SECTION LINE) Pool, San Juan County

If State Land the Oil and Gas Lease is No.

If patented land the owner is C. F. Brington

Address

We propose to drill well with drilling equipment as follows: Cable tools & Rotary

The status of plugging bond is Applied For

Drilling Contractor F. D. Umbarger

We intend to complete this well in the Picture Cliff

formation at an approximate depth of 1700 feet.

CASING PROGRAM

We propose to use the following strings of Casing and to cement them as indicated:

Size of Hole	Size of Casing	Weight per Foot	New or Second Hand	Depth	Sacks Cement
12 $\frac{1}{2}$ "	10-3/4"	32 lb	used	70 ft	15-20
8-3/4"	5 $\frac{1}{2}$ "	32 lb	new	1700	250

If changes in the above plans become advisable we will notify you immediately.

ADDITIONAL INFORMATION (If recompletion give full details of proposed plan of work.)

If production is indicated we will shoot the section with approximately 1 $\frac{1}{2}$ qts. to the foot of SAG and complete as gas well, running 1" tubing to the next bottom. We will run a Geoelectric log and may test the Farmington-Fruitland if indicated by the electric log.

Approved....., 19.....
Except as follows:

Sincerely yours,

The Basin Natural Gas Corp.

(Company or Operator)

By

Position Vice-President

Send Communications regarding well to

Name F. D. Umbarger

Address Box 373

Aztec, New Mexico

OIL CONSERVATION COMMISSION

By.....

Title.....

Well Survey

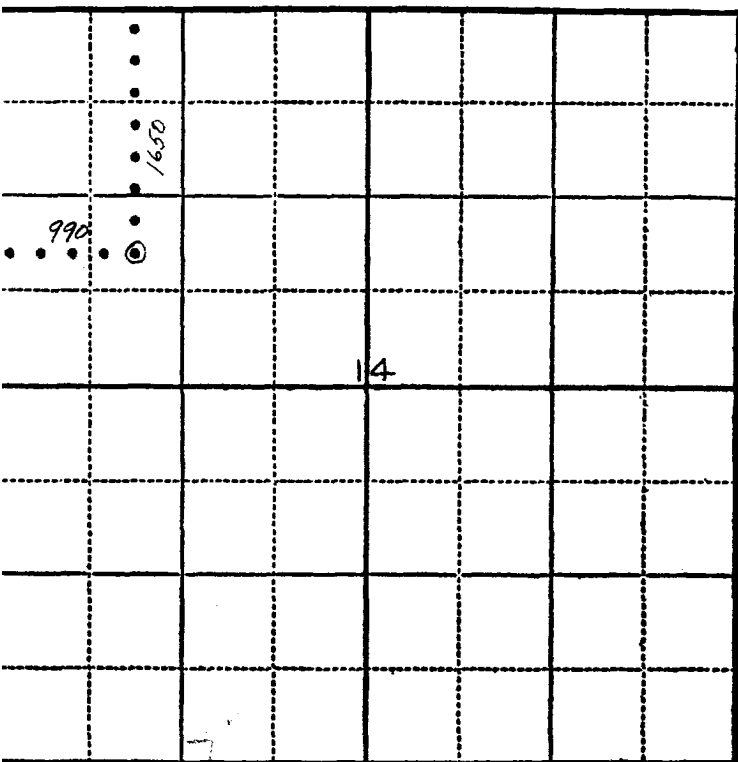
Company **Basin Natural Gas Company**

Lease **Brington** Well No. **1**

Sec. **14** T. **29** N., R. **11** W., N.M.P.M.

Location **1000 Feet from North line;**
890 Feet from West line

Elevation



This is to certify that the above plat was prepared from field notes of actual surveys made by me or under my supervision and that the same are true and correct to the best of my knowledge and belief.

Date Surveyed **July 8** 19 **68**

Stephen H. Kinney
STEPHEN H. KINNEY,

Registered Professional Engineer
and Land Surveyor. N. M. 803