

(SUBMIT IN TRIPLICATE)

UNITED STATES  
DEPARTMENT OF THE INTERIOR  
GEOLOGICAL SURVEYBudget Bureau No. 42-R358.4.  
Form Approved.Land Office Santa FeLease No. MI-019406Unit Consens

RECEIVED

JUL 2 1962

## SUNDRY NOTICES AND REPORTS ON WELLS

	XXX	U. S. GEOLOGICAL SURVEY WASHINGTON, NEW MEXICO
NOTICE OF INTENTION TO DRILL		SUBSEQUENT REPORT OF WATER SHUT-OFF
NOTICE OF INTENTION TO CHANGE PLANS		SUBSEQUENT REPORT OF SHOOTING OR ACIDIZING
NOTICE OF INTENTION TO TEST WATER SHUT-OFF		SUBSEQUENT REPORT OF ALTERING CASING
NOTICE OF INTENTION TO RE-DRILL OR REPAIR WELL		SUBSEQUENT REPORT OF RE-DRILLING OR REPAIR
NOTICE OF INTENTION TO SHOOT OR ACIDIZE		SUBSEQUENT REPORT OF ABANDONMENT
NOTICE OF INTENTION TO PULL OR ALTER CASING		SUPPLEMENTARY WELL HISTORY
NOTICE OF INTENTION TO ABANDON WELL		

(INDICATE ABOVE BY CHECK MARK NATURE OF REPORT, NOTICE, OR OTHER DATA)

June 29, 1962

Well No. Consens 1 is located 1660 ft. from [S] line and 990 ft. from [W] line of sec. 19

<u>SW 1/4, Section 19</u> (1/4 Sec. and Sec. No.)	<u>29N</u> (Twp.)	<u>11W</u> (Range)	<u>H.M.P.M.</u> (Meridian)
<u>Basin Dakota</u> (Field)	<u>San Juan</u> (County or Subdivision)	<u>New Mexico</u> (State or Territory)	

The elevation of the derrick floor above sea level is 5535 ft. (Ungraded ground elevation)

## DETAILS OF WORK

(State names of and expected depths to objective sands; show sizes, weights, and lengths of proposed casings; indicate mudding jobs, cementing points, and all other important proposed work)

## Propose To:

Set 300 feet of 8 5/8" surface casing and cement to surface. Drill with rotary to approximately 625 feet or through the Dakota formation. Set 4 1/2" production casing at total depth and cement with 200 sz. Set two-stage cement collar approximately 100 feet below the Pictured Cliffs formation and cement with 250 sz. Perforate and sand-water frac Dakota formation. Run 2 3/8" tubing.

South one-half (314.97 acres) dedicated to this well, Section 19, Twp. 29N, Range 11W, Meridian H.M.P.M., San Juan County, New Mexico. I understand that this plan of work must receive approval in writing by the Geological Survey before operations may be commenced.

Company Astec Oil and Gas CompanyAddress P. O. Drawer 570Farmington, New MexicoBy ORIGINAL SIGNED BY JOE C. SALMONTitle Joe C. Salmon  
District Superintendent

**NEW MEXICO OIL CONSERVATION COMMISSION**  
**WELL LOCATION AND ACREAGE DEDICATION PLAT**

SECTION A.

DATE June 28, 1962

OPERATOR Aztec Oil and Gas Company

LEASE Cozzens

WELL NO. B-1 UNIT LETTER L SECTION 19 TOWNSHIP 29N RANGE 11W NMPM

LOCATED 1660 FEET FROM South LINE, 990 FEET FROM West LINE

COUNTY San Juan G. L. ELEVATION 5538 DEDICATED ACREAGE 314.97 51/2 ACRES

NAME OF PRODUCING FORMATION Dakota POOL Basin

1. IS THE OPERATOR THE ONLY OWNER\* IN THE DEDICATED ACREAGE OUTLINED ON THE PLAT BELOW? YES NO X
2. IF THE ANSWER TO QUESTION ONE IS "NO," HAVE THE INTERESTS OF ALL THE OWNERS BEEN CONSOLIDATED BY COMMUNITIZATION AGREEMENT OR OTHERWISE? YES X NO        IF ANSWER IS "YES," TYPE OF CONSOLIDATION


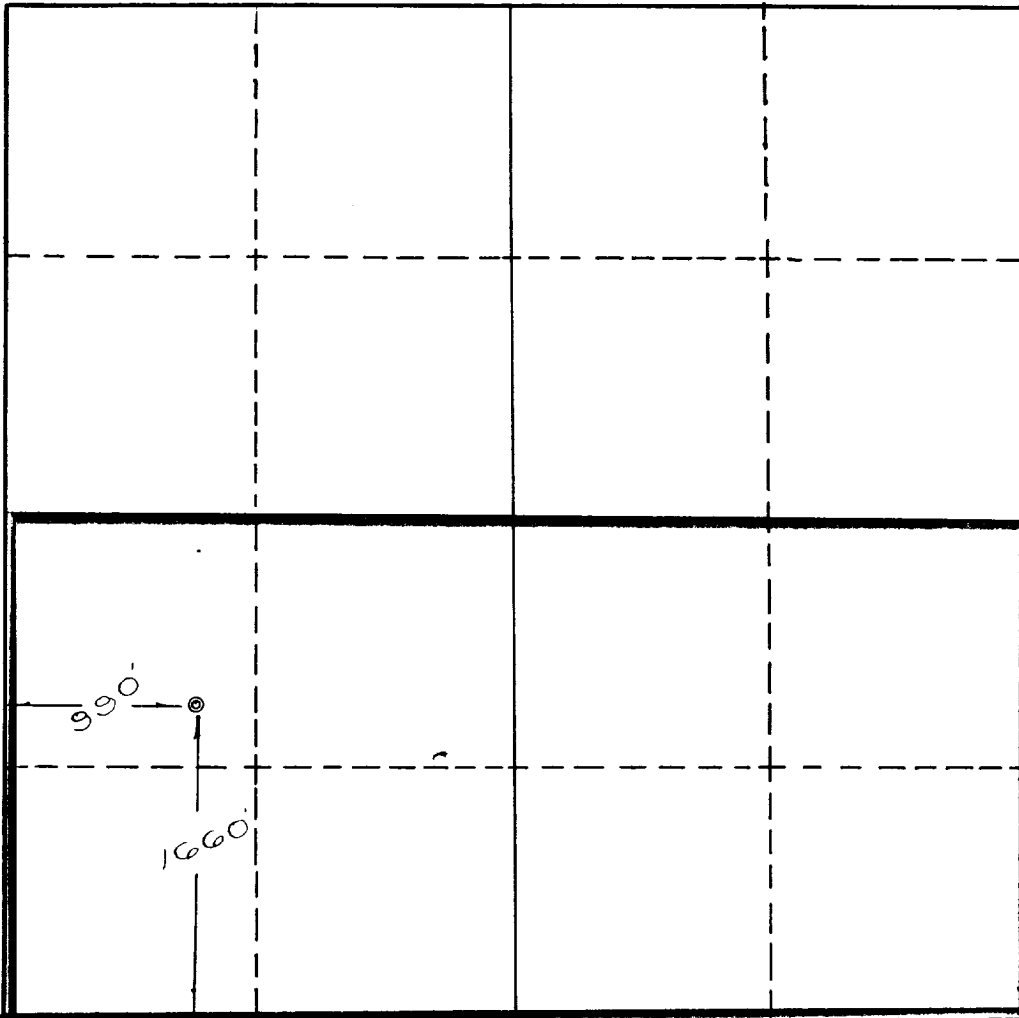
Communitization

3. IF THE ANSWER TO QUESTION TWO IS "NO," LIST ALL THE OWNERS AND THEIR RESPECTIVE INTERESTS BELOW:

OWNER

LAND DESCRIPTION

SECTION B.



THIS IS TO CERTIFY THAT THE INFORMATION IN SECTION A ABOVE IS TRUE AND COMPLETE TO THE BEST OF MY KNOWLEDGE AND BELIEF.

Aztec Oil and Gas Company

(OPERATOR)

ORIGINAL SIGNED BY JOE C. SALMON

(REPRESENTATIVE)

Joe C. Salmon, Dist. Supt.

Drawer 570, Farmington, N.M.

(ADDRESS)

THIS IS TO CERTIFY THAT THE WELL LOCATION SHOWN ON THE PLAT IN SECTION B WAS PLOTTED FROM FIELD NOTES OF ACTUAL SURVEYS MADE BY ME OR UNDER MY SUPERVISION AND THAT THE SAME IS TRUE AND CORRECT TO THE BEST OF MY KNOWLEDGE AND BELIEF.

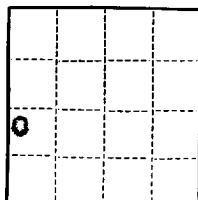
DATE SURVEYED June 28, 1962

**FOUR STATES  
ENGINEERING CO.**

FARMINGTON, NEW MEXICO

James V. Cookshaw  
REGISTERED ENGINEER OR  
LAND SURVEYOR

CERTIFICATE NO. 3602



(SUBMIT IN TRIPLICATE)

UNITED STATES  
DEPARTMENT OF THE INTERIOR  
GEOLOGICAL SURVEY

Land Office Santa Fe  
Lease No. MM 019406  
Unit Cozens

SUNDRY NOTICES AND REPORTS ON WELLS

NOTICE OF INTENTION TO DRILL		SUBSEQUENT REPORT OF WATER SHUT-OFF	XX
NOTICE OF INTENTION TO CHANGE PLANS		SUBSEQUENT REPORT OF SHOOTING OR ACIDIZING	
NOTICE OF INTENTION TO TEST WATER SHUT-OFF		SUBSEQUENT REPORT OF ALTERING CASING	
NOTICE OF INTENTION TO RE-DRILL OR REPAIR WELL		SUBSEQUENT REPORT OF RE-DRILLING OR REPAIR	
NOTICE OF INTENTION TO SHOOT OR ACIDIZE		SUBSEQUENT REPORT OF ABANDONMENT	
NOTICE OF INTENTION TO PULL OR ALTER CASING		SUPPLEMENTARY WELL HISTORY	
NOTICE OF INTENTION TO ABANDON WELL			

(INDICATE ABOVE BY CHECK MARK NATURE OF REPORT, NOTICE, OR OTHER DATA)

July 9, 1962

Cozens

Well No. B-1 is located 1660 ft. from S line and 990 ft. from W line of sec. 19

SW 1/4 Section 19  
(1/4 Sec. and 1/4 Sec. No.)

T-29N  
(Twp.)

R-11W  
(Range)

N.M.P.M.  
(Meridian)

Basin Dakota  
(Field)

San Juan  
(County or Subdivision)

New Mexico  
(State or Territory)

The elevation of the derrick floor above sea level is 5538 ft. G.L.

DETAILS OF WORK

(State names of and expected depths to objective sands; show sizes, weights, and lengths of proposed casings; indicate mudding jobs, cementing points, and all other important proposed work)

Well was spudded 7/5/62  
Ran 10 jts., 304' of 8 5/8" casing, landed at 317' with 230 ax. cnt.  
Tested with 500# pressure for 30 minutes. No leaks.  
Drilled cement 7/7/62  
Tested with 500# pressure for 30 minutes  
No drop in pressure.



I understand that this plan of work must receive approval in writing by the Geological Survey before operations may be commenced.

Company Aztec Oil and Gas Company

Address Drawer # 570

Farmington, New Mexico

By ORIGINAL SIGNED BY JOE C. SALMON

Joe C. Salmon

Title District Superintendent