



UNITED STATES
DEPARTMENT OF THE INTERIOR
GEOLOGICAL SURVEY

P. O. Box 965
Farmington, New Mexico

IN REPLY REFER TO:

COPY TO O. C. C.

August 4, 1955

Blackwood & Nichols Company
P. O. Box 1237
Durango, Colorado

Re: Santa Fe 079003
I-Sec. #929

Gentlemen:

Receipt is acknowledged of your "Intention to Drill" dated August 3, 1955 covering your well No. 28-34 Northeast Blanco Unit in SW $\frac{1}{4}$ SE $\frac{1}{4}$ sec. 34, T. 31 N., R. 7 W., N. M. P. M., Rio Arriba County, New Mexico, Blanco Mesaverde pool.

Your proposed work is hereby approved subject to compliance with the provisions of the "Oil and Gas Operating Regulations" revised May 25, 1942, a copy of which will be sent to you on request, and subject to the following conditions:

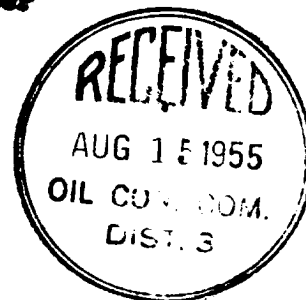

1. Drilling operations so authorized are subject to the attached sheet for general conditions of approval.
2. Furnish copies of all logs.

Very truly yours,

(Per Seal) P. T. McGrath

P. T. McGrath
District Engineer

PTMcGrath:sl




UNITED STATES
DEPARTMENT OF THE INTERIOR
GEOLOGICAL SURVEY



COPY TO O.C.C.

Very truly yours,
[Signature]
[Title]
[Address]
[City]
[State]
[Zip]





(SUBMIT IN TRIPLICATE)

UNITED STATES
DEPARTMENT OF THE INTERIOR
GEOLOGICAL SURVEY

Land Office Santa Fe

Lease No. 079809

Unit Northeast Elanco

Unit Agreement No. I, Sec 929

SUNDRY NOTICES AND REPORTS ON WELLS

NOTICE OF INTENTION TO DRILL.....	<input checked="" type="checkbox"/>	SUBSEQUENT REPORT OF WATER SHUT-OFF.....	
NOTICE OF INTENTION TO CHANGE PLANS.....		SUBSEQUENT REPORT OF SHOOTING OR ACIDIZING.....	
NOTICE OF INTENTION TO TEST WATER SHUT-OFF.....		SUBSEQUENT REPORT OF ALTERING CASING.....	
NOTICE OF INTENTION TO RE-DRILL OR REPAIR WELL.....		SUBSEQUENT REPORT OF RE-DRILLING OR REPAIR.....	
NOTICE OF INTENTION TO SHOOT OR ACIDIZE.....		SUBSEQUENT REPORT OF ABANDONMENT.....	
NOTICE OF INTENTION TO PULL OR ALTER CASING.....		SUPPLEMENTARY WELL HISTORY.....	
NOTICE OF INTENTION TO ABANDON WELL.....			

(INDICATE ABOVE BY CHECK MARK NATURE OF REPORT, NOTICE, OR OTHER DATA)

..... August 3, 19 55

Well No. 22-34 is located 770' ft. from [N] line and 1790' ft. from [E] line of sec. 34

S4/38/4 Sec 34 34N 7N 180N
(1/4 Sec. and Sec. No.) (Twp.) (Range) (Meridian)

Elanco Marquette Elanco New Mexico
(Field) (County or Subdivision) (State or Territory)

The elevation of the derrick floor above sea level is 6293' ft.

DETAILS OF WORK

(State names of and expected depths to objective sands; show sizes, weights, and lengths of proposed casings; indicate mudding jobs, cementing points, and all other important proposed work)

Set approximately 160' 10-3/4" 32.75# 1140 surface casing and circulate cement.

Set approximately 3400' of 7-5/8" 26.40# J55 intermediate casing and cement with 225 sacks.

Set approximately 5300' of 5 1/2" 15.90# J55 production casing and cement with 150 sacks.

Drill the Point Lookout zone and sandstone with 10,000 gals diesel oil.

I understand that this plan of work must receive approval in writing by the Geological Survey before operations may be commenced.

Company Blackwood & Nichols Company (Unit Operator)

Address P. O. Box 1237

Durango, Colorado

By De Los Los DE LASO LOS

Title Field Superintendent

