

NEW MEXICO OIL CONSERVATION COMMISSION  
Santa Fe, New Mexico

NOTICE OF INTENTION TO DRILL OR RECOMPLETE

Notice must be given to the District Office of the Oil Conservation Commission and approval obtained before drilling or recompletion begins. If changes in the proposed plan are considered advisable, a copy of this notice showing such changes will be returned to the sender. Submit this notice in QUINTUPPLICATE. One copy will be returned following approval. See additional instructions in Rules and Regulations of the Commission.

**Durango, Colorado**

(Place)

**August 18, 1954**

(Date)

OIL CONSERVATION COMMISSION  
SANTA FE, NEW MEXICO

Gentlemen:

You are hereby notified that it is our intention to commence the (Drilling) (~~Recompletion~~) of a well to be known as

**Blackwood & Nichols Company (Unit Operator)**

(Company or Operator)

**Northeast Blance Unit**

(Lease)

**21-36**

**N**

The well is

(Unit)

located **990'** feet from the **South** line and **1800** feet from the

**West**

line of Section **36**, T. **31N**, R. **7W**, NMPM.

(GIVE LOCATION FROM SECTION LINE)

**Blance Mesaverte**

Pool,

**Rio Arriba**

County

If State Land the Oil and Gas Lease is No. **2-505-6**

If patented land the owner is

Address

We propose to drill well with drilling equipment as follows: **Unit "15" Rotary Drilling Rig**

The status of plugging bond is

Drilling Contractor **Fleeger-Riley Drilling Corp.**

We intend to complete this well in the **Mesaverte Formation** formation at an approximate depth of **5125 - 5725** feet.

CASING PROGRAM

We propose to use the following strings of Casing and to cement them as indicated:

Size of Hole	Size of Casing	Weight per Foot	New or Second Hand	Depth	Sacks Cement
<b>15"</b>	<b>10-3/4"</b>	<b>32.75#</b>	<b>New</b>	<b>200'</b>	<b>200</b>
<b>8-3/4"</b>	<b>7"</b>	<b>23# &amp; 20#</b>	<b>New</b>	<b>5125'</b>	<b>300</b>

If changes in the above plans become advisable we will notify you immediately.

ADDITIONAL INFORMATION (If recompletion give full details of proposed plan of work.)

**The 1/2 of Section 36 is designated as a drilling unit.**

**We propose to sand-frace the well with approximately 30,000 gal. of diesel**

Approved **8-20**, 19**54**  
Except as follows:

Sincerely yours,

**BLACKWOOD & NICHOLS COMPANY**

(Company or Operator)

By **De Lasso**

**DE LASSO 1638**

Position **Field Superintendent**

Send Communications regarding well to

Name **Blackwood & Nichols Company**


Address **P. O. Box 1237**

**Durango, Colorado**

OIL CONSERVATION COMMISSION

By **Emory C. Marshall**

Title **Oil and Gas Inspector Dist. #3**



COMPANY BLACKWOOD- NICHOLS

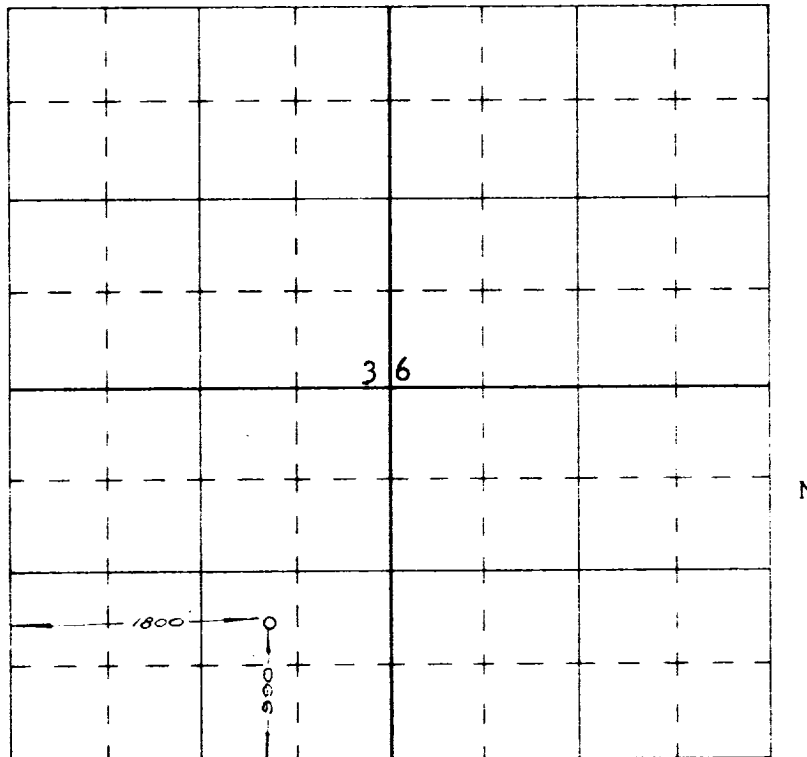
Well Name & No. 21-36 Lease No. \_\_\_\_\_

Location 990' from the South line and 1800' from the West line.

Being in the SE-SW $\frac{1}{4}$

Sec. 36, T31 N., R. 7 W., N.M.P.M., Rio Arriba County, New Mexico.

Ground Elevation 6479, ungraded ground. Graded ground 6475'



Scale -- 4 inches equals 1 mile


Surveyed April 22, 19 54

This is to certify that the above plat was prepared from field notes of actual surveys made by me or under my supervision and that the same are true and correct to the best of my knowledge and belief.

Seal:

Farmington, New Mexico

Ernest T. Eckshank  
Registered Professional  
Engineer and Land Surveyor



OIL CONSERVATION COMMISSION		
AZTEC DISTRICT OFFICE		
No. Copies Received <u>4</u>		
DISTRIBUTION		
	NO. FURNISHED	
Operator	<u>1</u>	
Santa Fe	<u>1</u>	
Proration Office		
State Land Office	<u>1</u>	
U. S. G. S.	<u>2</u>	
Transporter		
File	<u>1</u>	<u>✓</u>