

2 - ~~MSUCC~~
1 - L. C. Tracy
1 - File

Budget Bureau No. 42-R358.4.
Approval expires 12-31-60.

Santa Fe

(SUBMIT IN TRIPLICATE)

Land Office

SF-073767


Lease No.

Rosa

Unit

14-08-001-587

UNITED STATES
DEPARTMENT OF THE INTERIOR
GEOLOGICAL SURVEY




SUNDRY NOTICES AND REPORTS ON WELLS

NOTICE OF INTENTION TO DRILL	<input checked="" type="checkbox"/>	SUBSEQUENT REPORT OF WATER SHUT-OFF	
NOTICE OF INTENTION TO CHANGE PLANS		SUBSEQUENT REPORT OF SHOOTING OR ACIDIZING	
NOTICE OF INTENTION TO TEST WATER SHUT-OFF		SUBSEQUENT REPORT OF ALTERING CASING	
NOTICE OF INTENTION TO RE-DRILL OR REPAIR WELL		SUBSEQUENT REPORT OF RE-DRILLING OR REPAIR	
NOTICE OF INTENTION TO SHOOT OR ACIDIZE		SUBSEQUENT REPORT OF ABANDONMENT	
NOTICE OF INTENTION TO PULL OR ALTER CASING		SUPPLEMENTARY WELL HISTORY	
NOTICE OF INTENTION TO ABANDON WELL			

(INDICATE ABOVE BY CHECK MARK NATURE OF REPORT, NOTICE, OR OTHER DATA)

April 23, 19 57

Well No. 19-24 is located 1650 ft. from $\begin{matrix} N \\ S \end{matrix}$ line and 1650 ft. from $\begin{matrix} E \\ W \end{matrix}$ line of sec. 24NE/4 SW/4 Sec. 24
($\frac{1}{4}$ Sec. and Sec. No.)31 North 6 West
(Twp.) (Range)H.M.P.M.
(Meridian)Blanco Mesa Verde
(Field)Rio Arriba
(County or Subdivision)New Mexico
(State or Territory)The elevation of the ~~datum~~ ^{ungraded ground} above sea level is 6304 ft.

DETAILS OF WORK

(State names of and expected depths to objective sands; show sizes, weights, and lengths of proposed casings; indicate mudlogging jobs, cementing points, and all other important proposed work)

Propose to drill to 200' and set 10-3/4" casing, cement to surface. Set 7-5/8" casing @ 3570', cement to 1000' above shoe using 8% gal w/50 ex neat on bottom. Set 5-1/2" liner @ 5820', cement w/150 ex reg. Bradenhead squeeze top of liner w/50 ex reg if necessary.

Mesa Verde to be fractured thru perfs using approx 150,000 gals water. Clean out to total depth, run tubing and complete well.

The W/2 of Section 24, containing 320 acres, is dedicated to this well.

100% Pacific Northwest

I understand that this plan of work must receive approval in writing by the Geological Survey before operations may be commenced.

Company PACIFIC NORTHWEST PIPELINE CORPORATION

Address 405 1/2 West Broadway

Farmington, New Mexico

By Original signed by T. A. Dugan

Title Assistant Division Manager

NEW MEXICO
OIL CONSERVATION COMMISSION

Form C-128

Well Location and/or Gas Proration Plat

Date April 23, 1957

Operator Pacific Northwest Pipeline Corporation Lease Rosa

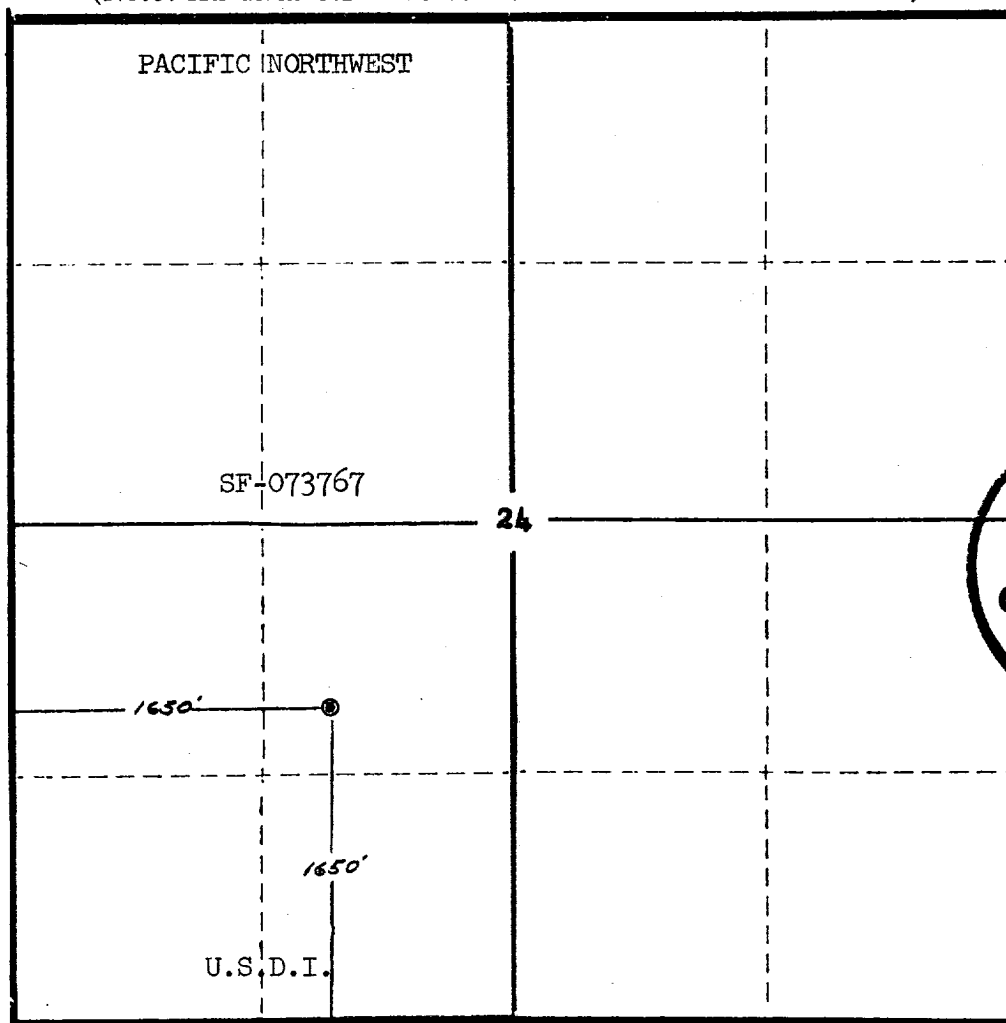
Well No. 19-24 Section 24 Township 31 North Range 6 West NMPM

Located 1650 Feet From South Line, 1650 Feet From West Line,

Rio Arriba County, New Mexico. G. L. Elevation 6304

Name of Producing Formation Mesa Verde Pool Blanco Dedicated Acreage 320

(Note: All distances must be from outer boundaries of Section)



NOTE

This section of form is to be used for gas wells only.

SCALE: 1"=1000'



1. Is this Well a Dual Comp. ? Yes___ No x.
2. If the answer to Question 1 is yes, are there any other dually completed wells within the dedicated acreage?
Yes___ No___

Name Original signed by T. A. Dugan
Position Assistant Division Manager
Representing PACIFIC NORTHWEST PIPELINE CORPORATION
Address 405 1/2 W. Broadway, Farmington, New Mexico

This is to certify that the above plat was prepared from field notes of actual survey conducted by me or under my supervision and that the same is true and correct to the best of my knowledge and belief.

Date Surveyed April 16, 1957

Ernest V. Echohawk

Ernest V. Echohawk
Reg. Land Surveyor, N. Mex., Reg. No. 1545