

NEW MEXICO OIL CONSERVATION COMMISSION
Santa Fe, New Mexico

Form C-101
Revised (12/1/55)

NOTICE OF INTENTION TO DRILL

Notice must be given to the District Office of the Oil Conservation Commission and approval obtained before drilling or recompletion begins. If changes in the proposed plan are considered advisable, a copy of this notice showing such changes will be returned to the sender. Submit this notice in QUINTUPPLICATE. One copy will be returned following approval. See additional instructions in Rules and Regulations of the Commission. If State Land submit 6 Copies Attach Form C-128 in triplicate to first 3 copies of form C-101 on all wells

(Place)

(Date)

OIL CONSERVATION COMMISSION
SANTA FE, NEW MEXICO

Gentlemen:

You are hereby notified that it is our intention to commence the Drilling of a well to be known as
Stella Dysart

Sargent

(Company or Operator)

1-9

G

Well No.

in

The well is

1190

(Lease)

north

1830 (Unit)

located **1190** feet from the

west

line of Section **9**

T. 1 S.

line and

2 E

North & Border

line of Section **9**

T. 1 S.

R. 2 E

North & Border

(GIVE LOCATION FROM SECTION LINE)

Wildecatt

Pool,

Rio Arriba

County

If State Land the Oil and Gas Lease is No.

John Sargent Heirs

If patented land the owner is

Address

Rotary rig - surface

We propose to drill well with drilling equipment as follows:

to total depth:

The status of plugging bond is **that Stella Dysart has bond in file with OCC in Santa Fe**

Drilling Contractor **Scott Bros. Drilling Co.**

We intend to complete this well in the **Entrada**

formation at an approximate depth of **1,400** feet.

CASING PROGRAM

We propose to use the following strings of Casing and to cement them as indicated:

Size of Hole	Size of Casing	Weight per Foot	New or Second Hand	Depth	Sacks Cement
10"	8"	26#	Second Hand	30'	10 Sks.
6 3/4"	4 1/2"	9 1/2#	New	1000'	50 Sks.

If changes in the above plans become advisable we will notify you immediately.

ADDITIONAL INFORMATION

Approved
Except as follows:

11-29, 19**62**

Sincerely yours,

Stella Dysart

(Company or Operator)

By

Business Administrator

Position

Send Communications regarding well to

Stella Dysart


Name

220 Sims Bldg., Albuquerque, N. M.

Address

OIL CONSERVATION COMMISSION

By



NEW MEXICO OIL CONSERVATION COMMISSION

Well Location and Acreage Dedication Plat

REC'D NOV 28 1962

SECTION A.

Date _____


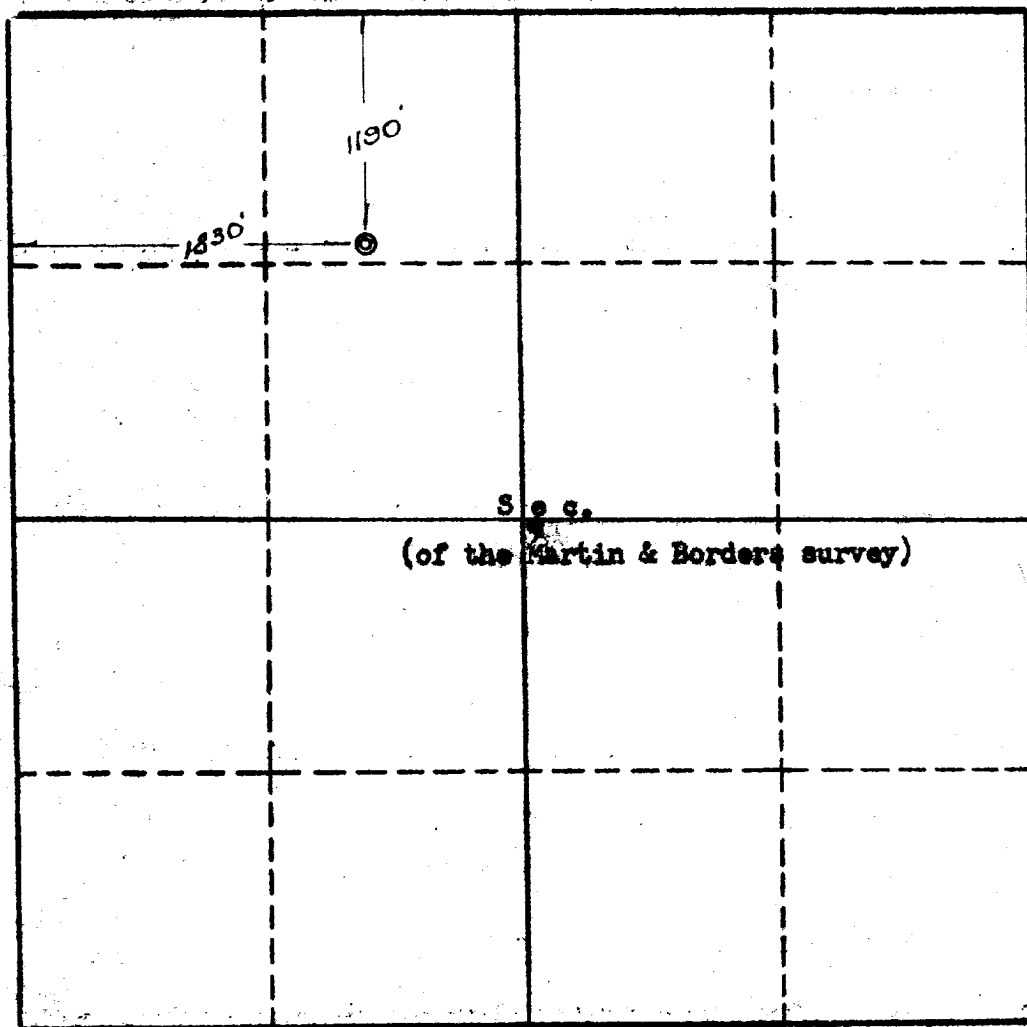
Operator Stella Dysart Lease Sargent
Well No. 1-9 Unit Letter 0 Section 9 Township 1 South Range 2 East NMPM
Located 1190 Feet From North Line, 1830 Feet From West Line
County Rio Arriba G. L. Elevation 7805 Dedicated Acreage _____ Acres
Name of Producing Formation _____ Pool _____

1. Is the Operator the only owner* in the dedicated acreage outlined on the plat below? Yes _____ No _____
2. If the answer to question One is "No," have the interests of all the owners been consolidated by communitization agreement or otherwise? Yes _____ No _____. If answer is "Yes," Type of Consolidation _____
3. If the answer to question Two is "No," list all the owners and their respective interests below:

OWNER

LAND DESCRIPTION

SECTION B.



This is to certify that the information in Section A above is true and complete to the best of my knowledge and belief.

Stella Dysart

(OPERATOR)

Louis L. [Signature]
(REPRESENTATIVE)

220 Sims Bldg.
Albuquerque, N. M.

(ADDRESS)

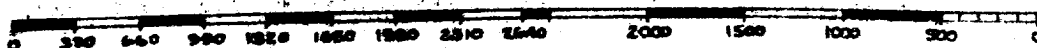
STATE OF NEW MEXICO
This is to certify that the well location shown on the plat in Section B was plotted from field notes of actual surveys made by me or under my supervision and that the same are true and correct to the best of my knowledge and belief.
No. 3602
REGISTERED LAND SURVEYOR

Date Surveyed **Nov. 14, 1962**

FARMINGTON, NEW MEXICO

Ernest V. [Signature]
REGISTERED ENGINEER OR
LAND SURVEYOR

Certificate No. **3602**



5
52
2/11 ✓
WAK (3)
GPR