

DEC 12 1985
50 YEARS



TONY ANAYA
GOVERNOR

STATE OF NEW MEXICO
ENERGY AND MINERALS DEPARTMENT
OIL CONSERVATION DIVISION

December 9, 1985



1935 - 1985

POST OFFICE BOX 2088
STATE LAND OFFICE BUILDING
SANTA FE, NEW MEXICO 87501
(505) 827-5800

Amoco Production Co.
Petroleum Center Building
501 Airport Drive
Farmington, New Mexico 87401

Attention: R. J. Broussard

Administrative Order NSL-2201

Gentlemen:

Reference is made to your application for a non-standard location for your Jicarilla Apache 530 No. 1 well to be located 1450 feet from the South line and 2020 feet from the West line of Section 10, Township 31 North, Range 3 West, NMPM, Wildcat Gallup and Basin Dakota Field, Rio Arriba County, New Mexico. The W/2 of said Section 10 shall be dedicated to the Basin Dakota Pool and the SW/4 of said Section 10 shall be dedicated to the Wildcat Gallup.

By authority granted me under the provisions of Rule 104 F(I), the above-described unorthodox location is hereby approved.

Sincerely,

R. L. STAMETS, DIRECTOR

RLS/DC/dr

cc: Oil Conservation Division - Aztec
Bureau of Land Management - Farmington

RECEIVED
DEC 16 1985
OIL CONSERVATION DIV.
DIST. 3



ENERGY AND MINERALS DEPARTMENT

OIL CONSERVATION DIVISION
AZTEC DISTRICT OFFICE

1000 RIO BRAZOS ROAD
AZTEC, NEW MEXICO 87410
(505) 334-6178

OIL CONSERVATION DIVISION
BOX 2088
SANTA FE, NEW MEXICO 87501

DATE 12-6-85

RE: Proposed MC _____
Proposed DHC _____
Proposed NSL X _____
Proposed SWD _____
Proposed WFX _____
Proposed PMX _____

Gentlemen:

I have examined the application dated 11-26-85

for the Amoco Joe Apache 530#1 K-10-31N-3W
Operator Lease and Well No. Unit, S-T-R

and my recommendations are as follows:

Disapprove

Yours truly,

Eric Brand



Amoco Production Company

Petroleum Center Building
501 Airport Drive
Farmington, New Mexico 87401
505-325-8841

R. J. Broussard
District Manager

November 22, 1985

Mr. Gilbert Quintana
New Mexico Oil Conservation Division
P. O. Box 2088
Santa Fe, NM 87501

File: DDL-1331-400.1

Application for Unorthodox Location
Jicarilla Apache 530 No. 1
Wildcat Gallup/Basin Dakota Field
Rio Arriba County, New Mexico

RECEIVED
NOV 26 1985
OIL CON. DIV.
DIST. 3

Amoco Production Company hereby requests approval of an unorthodox well location for the Jicarilla Apache 530 No. 1. The proposed location is 1450' FSL x 2020' FWL of Section 10, T31N, R3W, Rio Arriba County, New Mexico.

This well was staked in the unorthodox location indicated above in order to avoid a deep wash to the west of the proposed location.

There are no offset lease holders to this lease.

Sincerely,

Original Signed
R. J. Broussard
By ODL

LJM/ct

Attachments

✓cc: Mr. Ernie Busch
New Mexico Oil Conservation Division
1000 Rio Brazos Road
Aztec, NM 87410

R. J. Criswell - Denver

J. D. Cutter - Denver

PE6

NEW MEXICO OIL CONSERVATION COMMISSION
WELL LOCATION AND ACREAGE DEDICATION PLAT

Form C-102
Supersedes C-128
Effective 1-1-85

All distances must be from the outer boundaries of the Section.

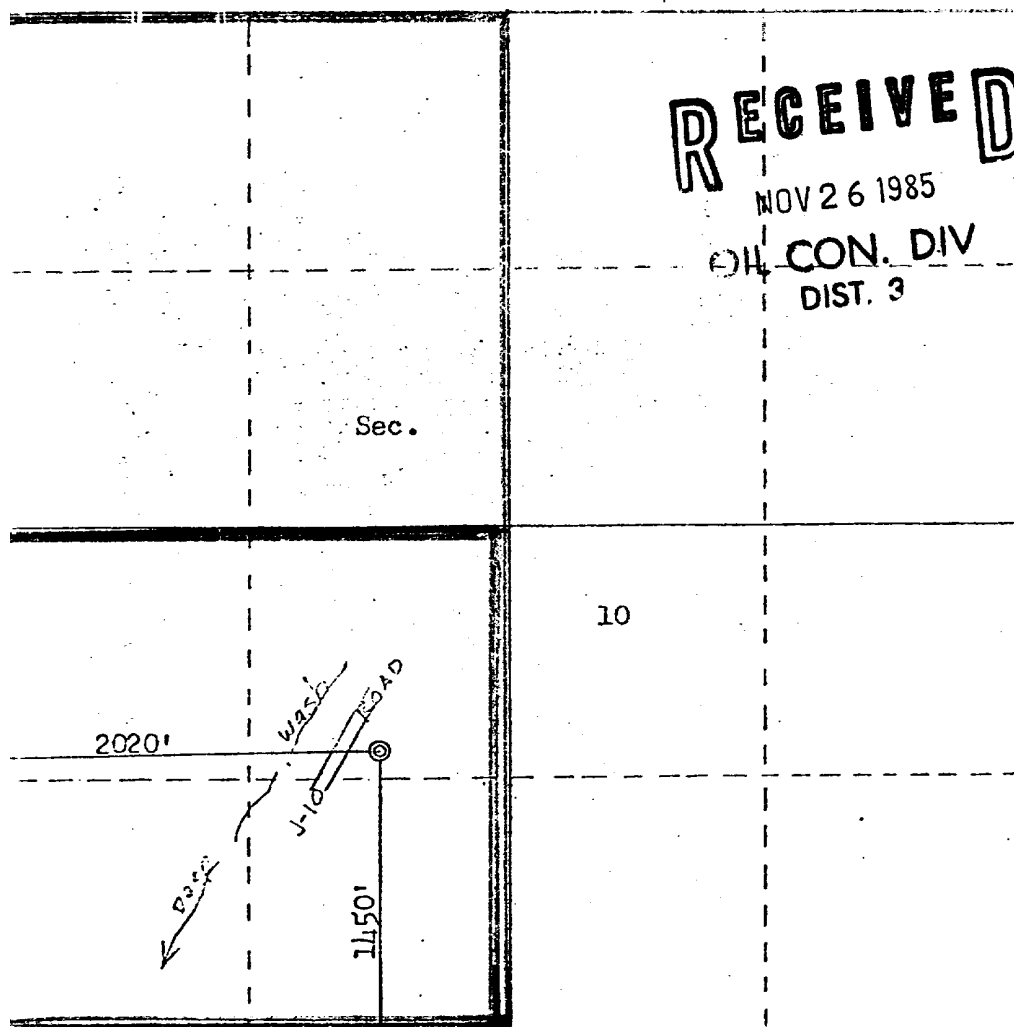
Operator AMOCO PRODUCTION COMPANY			Lease JICARILLA APACHE 530		Well No. 1
Unit Letter K	Section 10	Township 31N	Range 3W	County Rio Arriba	
Actual Footage Location of Well:					
1450 feet from the South line and		2020 feet from the West line			
Ground Level Elev: 7102	Producing Formation Gallup-Dakota	Pool Wildcat Gallup/Basin Dakota	Dedicated Acreage: 160/320 Acres.		

1. Outline the acreage dedicated to the subject well by colored pencil or hachure marks on the plat below.
2. If more than one lease is dedicated to the well, outline each and identify the ownership thereof (both as to working interest and royalty).
3. If more than one lease of different ownership is dedicated to the well, have the interests of all owners been consolidated by communitization, unitization, force-pooling, etc?

☐ Yes ☐ No If answer is "yes," type of consolidation _____

If answer is "no," list the owners and tract descriptions which have actually been consolidated. (Use reverse side of this form if necessary.) _____

No allowable will be assigned to the well until all interests have been consolidated (by communitization, unitization, forced-pooling, or otherwise) or until a non-standard unit, eliminating such interests, has been approved by the Commission.



CERTIFICATION

I hereby certify that the information contained herein is true and complete to the best of my knowledge and belief.

Name
B. D. Shaw
Position
Adm. Supervisor
Company
Amoco Production Co.
Date
November 7, 1985

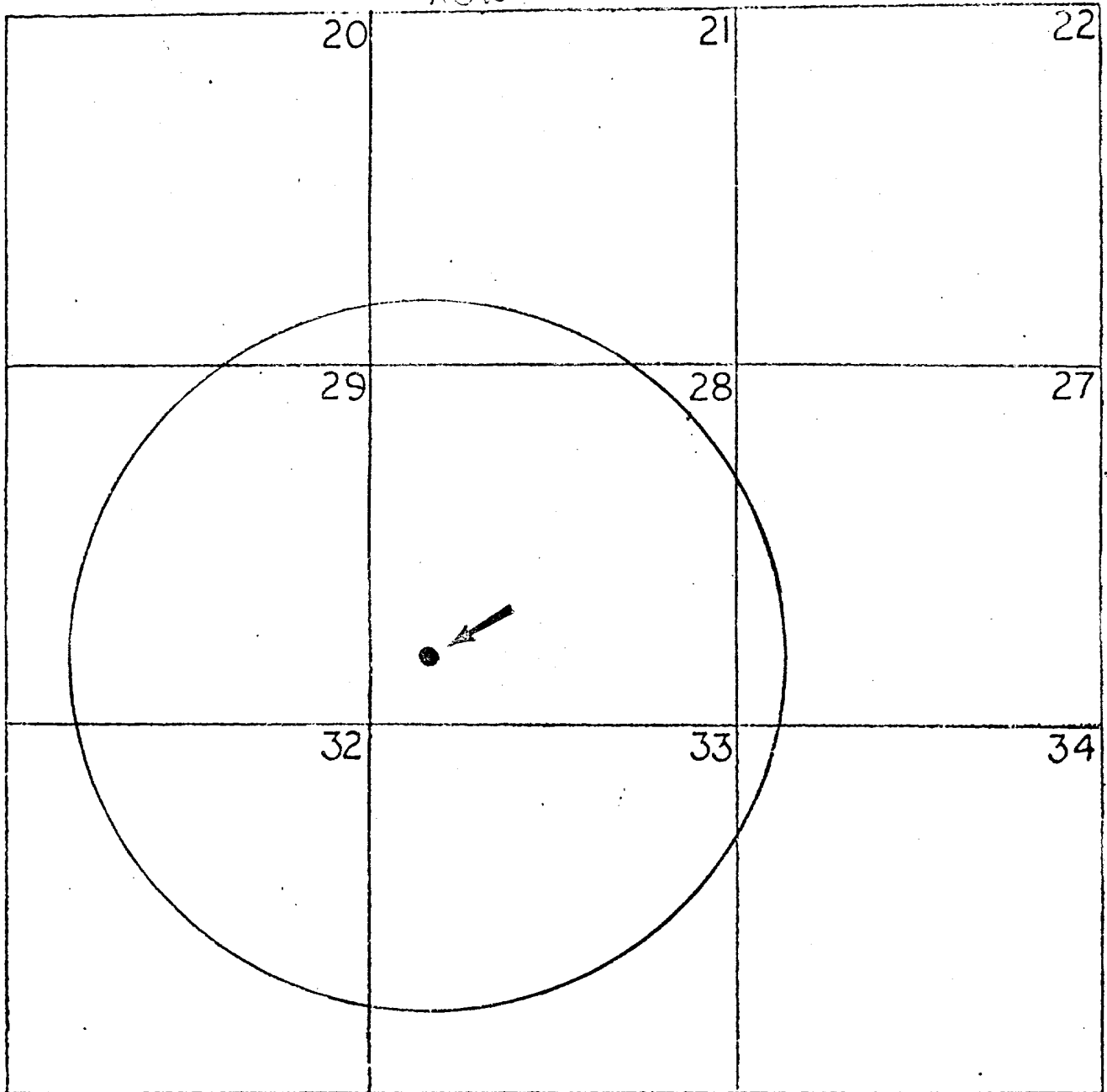
I hereby certify that the well location shown on this plat was plotted from field notes of actual surveys made by me or under my supervision, and that the same is true and correct to the best of my knowledge and belief.

Date Surveyed
September 9, 1985
Registered Professional Engineer and Land Surveyor
Fred B. Kerr Jr.
Certificate No. **4222**

JICARILLA APACHE 536 #1

R3W

T
31
N



T
31
N

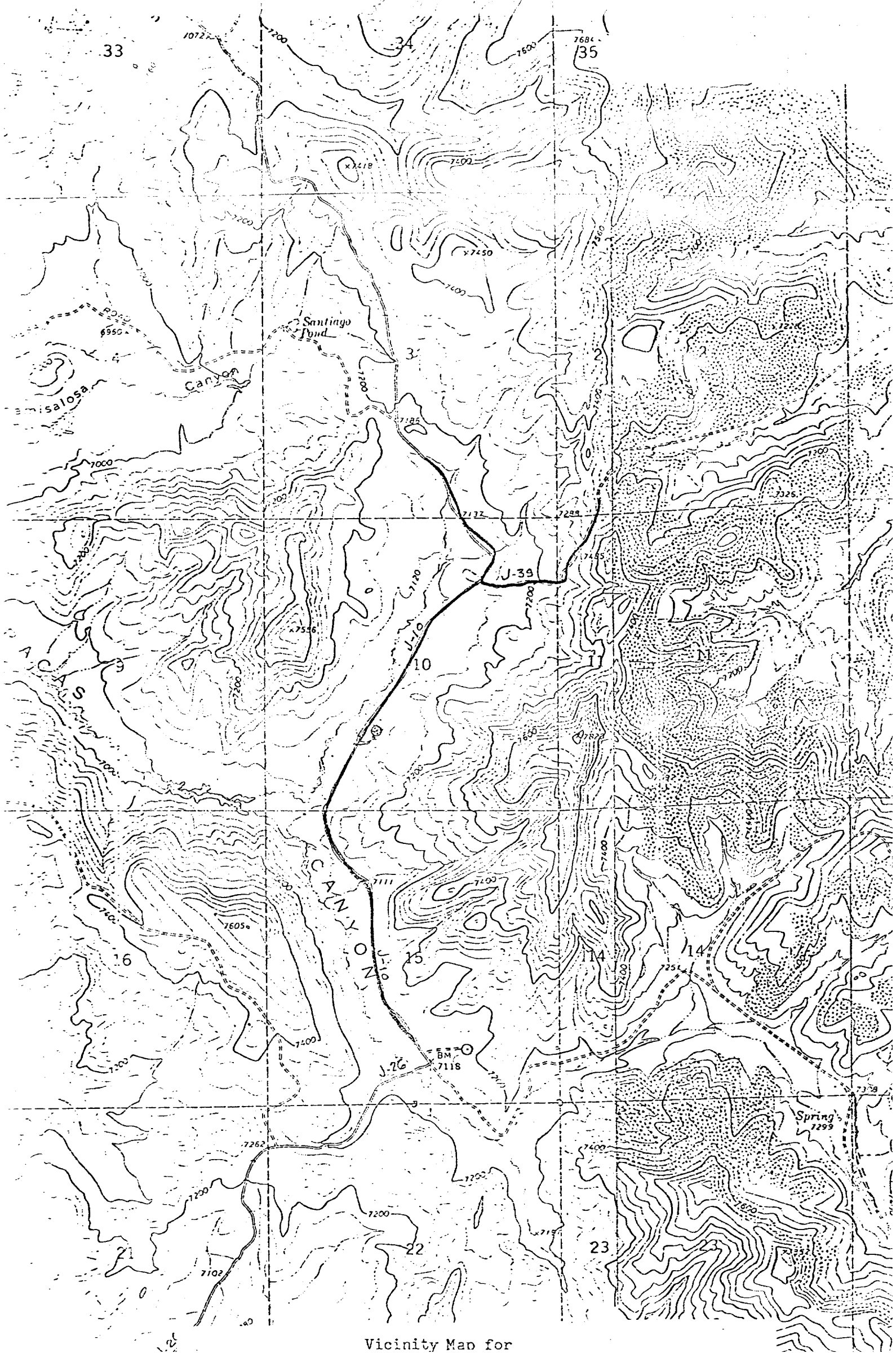
R3W

● PROPOSED WELL

RECEIVED

NOV 26 1985

OIL CON. DIV
DIST. 3



Vicinity Map for