

UNITED STATES  
DEPARTMENT OF THE INTERIOR  
BUREAU OF LAND MANAGEMENT

FORM APPROVED  
Budget Bureau No. 1004-0135  
Expires: September 30, 1990

**SUNDRY NOTICES AND REPORTS ON WELLS**

Do not use this form for proposals to drill or to deepen or reentry to a different reservoir.  
Use "APPLICATION FOR PERMIT--" for such proposals.

**SUBMIT IN TRIPLICATE**

1. Type of Well

☐ OIL  
WELL

☒ GAS  
WELL

☐ OTHER

2. Name of Operator

**Amoco Production Company**

**Mary Corley**

3. Address and Telephone No.

**P.O. Box 3092 Houston, TX 772533**

**(281) 266-4491**

4. Location of Well (Footage, Sec., T., R., M., or Survey Description)

**880' FSL & 1490' FEL Sec. 31 T30N R09W Unit O**

5. Lease Designation and Serial No.

**SF - 076337**

6. If Indian, Allottee or Tribe Name

7. If Unit or CA, Agreement Designation

Well Name and No.

**W. D. Heath B 3**

API Well No.

**30-045-08904**

Field and Pool, or Exploratory Area

**Basin Dakota/Blanco  
Mesaverde**

11. County or Parish, State

**San Juan New Mexico**

12. CHECK APPROPRIATE BOX(s) TO INDICATE NATURE OF NOTICE, REPORT, OR OTHER DATA

TYPE OF SUBMISSION

- ☒ Notice of Intent  
☐ Subsequent Report  
☐ Final Abandonment Notice

TYPE OF ACTION

- ☐ Abandonment  
☐ Recompletion  
☐ Plugging Back  
☐ Casing Repair  
☐ Altering Casing  
☒ Other
- ☐ Change of Plans  
☐ New Construction  
☐ Non-Routine Fracturing  
☐ Water Shut-Off  
☐ Conversion to Injection

**Add Blanco Mesaverde & Downhole Commingle**

(Note: Report results of multiple completion on Well Completion or  
Recompletion Report and Log form.)

13. Describe Proposed or Completed Operations. (Clearly state all pertinent details, and give pertinent dates, including estimated date of starting any proposed work. If well is directionally drilled, give subsurface locations and measured and true vertical depths for all markers and zones pertinent to this work.)\*

**Amoco Production Company request permission to complete the subject well into the Blanco Mesaverde and commingle production downhole with the existing Basin Dakota production as per the attached procedure.**

**In support of our downhole commingling application we offer the following data:**

**The Basin Dakota (71599) & the Blanco Mesaverde (72319) Pools are Pre-Approved Pools for Downhole Commingling. NMOCD order R-11363.**

**All working, royalty, and overriding royalty interest owners in the proposed commingled pools are identical, therefore, no notification of this application is required to be submitted via certified mail.**

**Production is proposed to be allocated based on the subtraction method using the projected future decline for production from the Dakota. That production shall serve as a base for production subtracted from total production for the commingled well. The balance of the production will be attributed to the Blanco Mesaverde. Attached is the future production decline estimate for the Dakota.**

**Commingling Production Downhole in the subject well from the proposed pools with not reduce the value of the total remaining production.**

14. I hereby certify that the foregoing is true and correct

Signed

*Mary Corley*

Title **Sr. Business Analyst**

Date **06/15/00**

(This space for Federal or State office use)

Approved by

*[Signature]*

Title

*[Signature]*

Date

Conditions of approval, if any:

Title 18 U.S.C. Section 1001, makes it a crime for any person knowingly and willfully to make to any department or agency of the United States any false, fictitious or fraudulent statements or representations as to any matter within its jurisdiction.

\*See Instructions On Reverse Side

NMOCD

**DISTRICT I**

P.O. Box 1980, Hobbs, NM 88240

**DISTRICT II**

311 South First., Artesia, NM 88210

**DISTRICT III**

1000 Rio Brazos Rd., Aztec, NM 87410

**DISTRICT IV**

2040 South Pacheco, Santa Fe, NM 87505

**State of New Mexico**  
Energy, Minerals and Natural Resources Department

**OIL CONSERVATION DIVISION**

2040 South Pacheco  
Santa Fe, New Mexico 87505

Form C-102

Revised October 18, 1994

Submit to Appropriate District Office

State Lease - 4 Copies

Fee Lease - 3 Copies

200 JUN 16 AM 9:35

**WELL LOCATION AND ACREAGE DEDICATION PLAT**

API Number 30-045-08904	Pool Code 71599 & 72319	Pool Name Basin Dakota & Blanco Mesaverde
Property Code 000666	Property Name W. D. Heath B	Well Number 3
OGRID No. 000778	Operator Name AMOCO PRODUCTION COMPANY	Elevation 5749' GR



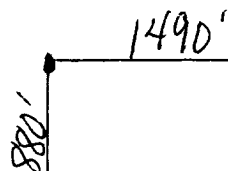
**Surface Location**

UL or lot no. UNIT O	Section 31	Township 30N	Range 9W	Lot. Idn	Feet from the 880'	North/South Line SOUTH	Feet from the 1490'	East/West Line EAST	County San Juan
-------------------------	---------------	-----------------	-------------	----------	-----------------------	---------------------------	------------------------	------------------------	--------------------

**Bottom Hole Location If Different From Surface**

UL or lot no.	Section	Township	Range	Lot. Idn	Feet from the	North/South Line	Feet from the	East/West Line	County
Dedicated Acreage: 320	Joint or Infill	Consolidation Code	Order No.						

**NO ALLOWABLE WILL BE ASSIGNED TO THIS COMPLETION UNTIL ALL INTERESTS HAVE BEEN CONSOLIDATED  
OR A NON-STANDARD UNIT HAS BEEN APPROVED BY THE DIVISION**

	<b>OPERATOR CERTIFICATION</b>	
	I hereby certify that the information contained herein is true and complete to the best of my knowledge and belief	
	Signature	
	Printed Name	Mary Corley
	Position Sr. Business Analyst	
	Date 06/15/2000	
	<b>SURVEY CERTIFICATION</b>	
	I hereby certify that the well location shown on this plat was plotted from field notes of actual surveys made by me or under my supervision, and that the same is true and correct to the best of my knowledge and belief.	
<div style="border: 1px solid black; padding: 5px; text-align: center;">7/22/1965</div>		Date of Survey
<div style="border: 1px solid black; padding: 5px; text-align: center;">James P Leese</div>		Signature & Seal of Professional Surveyor
<div style="border: 1px solid black; padding: 5px; text-align: center;">1463</div>		Certificate No.