

NEW MEXICO OIL CONSERVATION COMMISSION

NOTICE OF INTENTION TO DRILL

See Rules 101 and 1104.

If changes in the proposed plan are considered advisable, a copy of this notice showing such changes will be returned to the sender. Submit this notice in triplicate. One copy will be returned following approval.



Farmington, New Mexico

November 15, 1951

Place

Date

Notice hereby is given that it is our intention to commence the drilling of a well to be known as.....

Stanolind Oil and Gas Company Likins Gas Unit well No. 1 in NE/4 SW/4
Company or Operator Lease

of Sec. 34, T. 30-N, R. 9-W, N. M. P. M. Blanco-La Plata, San Juan County.

N

The well is 990 feet from 000 (S.) line and 990 feet from

000 (W.) line of the above section.

(Give location from section lines. Cross out wrong directions.)

If state land the oil and gas lease is No. Assignment No.

If patented land the owner is F. L. Likens

Address Blanco, New Mexico

If government land the permittee is

Address

The lessee is Stanolind Oil and Gas Company

Address Box 591, Tulsa, Oklahoma

We propose to drill well with drilling equipment as follows:

Rotary tools from surface to proposed depth of 5100 feet

The status of a bond for this well in conformance with Rule 101 of the General Rules and Regulations of the Commission is as follows: On file with Commission

We propose to use the following strings of casing and to land or cement them as indicated:

Size of Hole	Size of Casing	Weight Per Foot	New or Second Hand	Depth	Landed or Cemented	Sacks Cement
13-3/4"	10-3/4"	40.5#	New	450	Cemented	290 sacks
8-3/4"	7"	23#	New	4800	Cemented	125 sacks

If changes in the above plans become advisable we will notify you before cementing or landing casing. We estimate that the first productive oil or gas sand should occur at a depth of about 4800 feet.

Additional information:

Copies of staking plat and elevation survey attached. Ground level elevation: 5705 feet.

Designated drilling unit: South half Section 34, T-30-N, R-9-W.

NOV 17 1951

Approved....., 19.....

except as follows:

Stanolind Oil and Gas Company
Company or Operator

By [Signature]

Position Production Foreman

Send communications regarding well to:

Name L. O. Speer, Jr.

Address Box 487, Farmington, New Mexico

OIL CONSERVATION COMMISSION,

By [Signature]

Title Oil and Gas Inspector Dist. #3.



Company Stanolind Oil & Gas Company

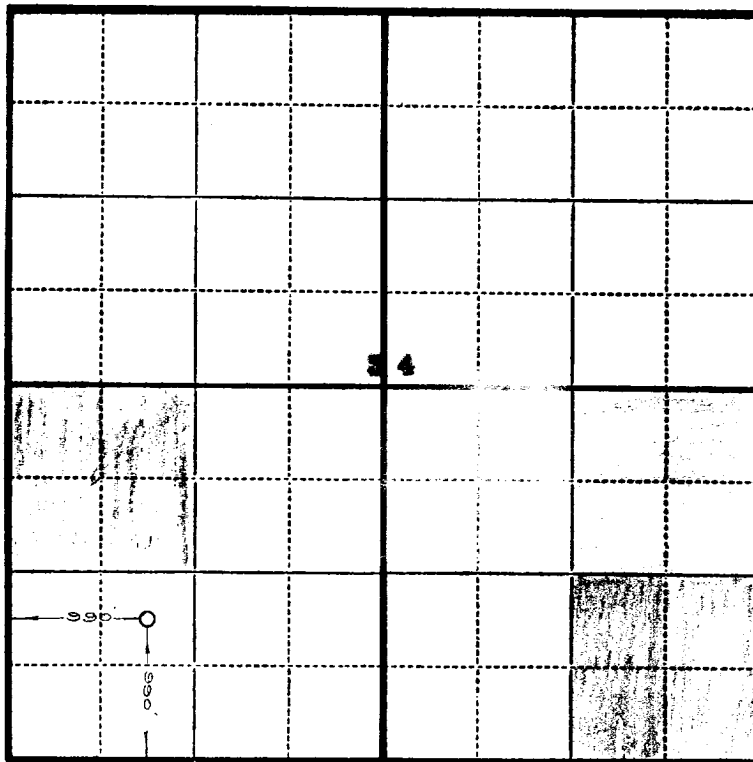
Lease Likens Gas Unit Well No. 1

Sec. 34 T. 30 N., R. 9 W., N.M.P.M.

Location 990' from the South line and 990' from the West line.

San Juan County

New Mexico



Scale—4 inches equals 1 mile.

This is to certify that the above plat was prepared from field notes of actual surveys made by me or under my supervision and that the same are true and correct to the best of my knowledge and belief.

Seal:

Registered Professional
Engineer and Land Surveyor.

Charles J. Finkles
N. Mex. Reg. No. 1302

Surveyed June 2, 1951

BENIGNO D. MENDOZA
TORO D. VILLALBA
CARLOS J. FINKLES
BENIGNO D. MENDOZA
JOE MENDOZA

Elevation Survey



Company Stanolind Oil & Gas Company

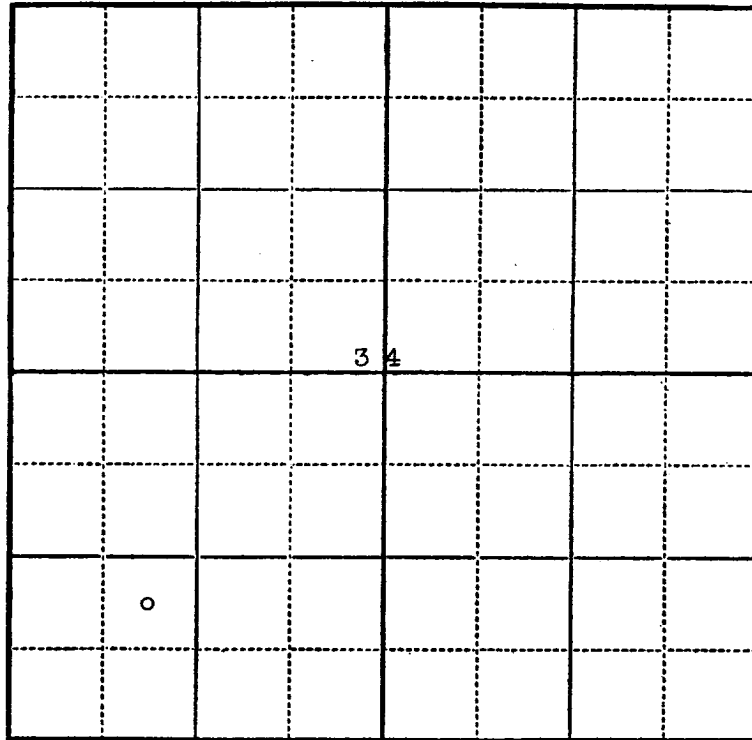
Lease Likens Gas Unit Well No. 1

Sec. 34 T. 30 N., R. 9 W., N.M.P.M.

Location 990' from the South line and 990' from the West line.

San Juan County

New Mexico



Scale—4 inches equals 1 mile.

Ungraded ground elevation 5704.5

Graded ground elevation

Derrick floor elevation

Temporary bench mark elevation

Remarks: Elevation surveyed from U.S.C. & G.S.

Bench Mark H - 70 and tied to ground elevation

of the Stanolind Jaquez No. 1 in the NE $\frac{1}{4}$ of

section 5 - T 30 N - R 9 W.

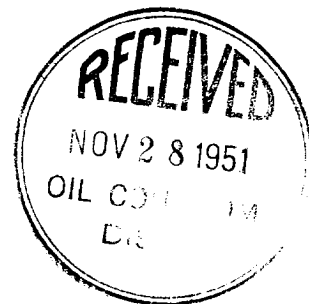
SAN JUAN ENGINEERING CO.
Farmington, New Mexico

Date Surveyed June 2 1951

STANOLIND OIL AND GAS COMPANY

Box 487, Farmington, New Mexico
November 26, 1951

File: LOS-615-401



Mr. Al Greer
New Mexico Oil
Conservation Commission
P. O. Box 697
Aztec, New Mexico

Dear Sir:

As per your conversation with our Mr. A. W. Gibson, November 17, 1951, this is to advise that the designated drilling unit of our Likins Gas Unit Well No. 1 is as follows: S/2, Section 34, T-30-N, R-9-W.

As requested by your office, we are listing below names of the land owners of the Likins Gas Unit #1, in addition to F. L. Likins:

E/2 of SE/4 of SE/4, Sec. 34
Benigno Manzanares, Blanco, New Mexico
Juan Francisco Manzanares, Blanco, New Mexico

SW/4 of SE/4, Sec. 34
Toribia Valdez and wife, Matiana Valdez, Blanco, New Mexico

NW/4 of SW/4, Sec. 34
Guy H. Herbert, Jr., Aztec, New Mexico

W/2 of SE/4 of SE/4, Sec. 34
Benigno Manzanares)
Juan J. Manzanares ()
Mrs. Ramon Manzanares)
Deluvina Manzanares) - Blanco, New Mexico
Manvelita Manzanares)
Florida Manzanares)
Rosa Manzanares)
Lucia Manzanares)

NE/4 of SE/4, Sec. 34
Joe Manzanares - Address Unknown.

Very truly yours,

L. O. Speer, Jr.
L. O. Speer, Jr.

DJS:ah

STANOLIND OIL AND GAS COMPANY

Box 487, Farmington, New Mexico

File: LCS-624-401



Mr. Al Greer,
New Mexico Oil Conservation Commission,
P. O. Box 697,
Aztec, New Mexico.

Dear Sir:

Receipt is acknowledged of your letter of November 26, 1951, relative to Notice of Intention to Drill, Form C-101, covering our Likins Gas Unit Well No. 1, located in the NE/4, SW/4 Section 34, Twp. 30-N, R-9-W., in the Blanco pool.

We are returning enclosed Form C-101 covering this well showing as requested designated drilling unit as follows: South half Section 34, T-30-N, R-9-W. We have also corrected the spelling of lease name from Likens to Likins.

Reference is made to our letter of November 26th, 1951, wherein we listed the names and addresses of all landowners of the Likins Gas Unit and also informed your office of the above designated drilling unit. Apparently our letters of November 26th, 1951, passed in the mail.

If your office requires any additional information in order to approve our Notice of Intention to Drill this well, please advise.

Yours very truly,

L. O. Speer, Jr.
L. O. Speer, Jr.

DJS