

District I
 PO Box 1980, Hobbs, NM 88241-1980
 District II
 PO Drawer DD, Artesia, NM 88211-0719
 District III
 1000 Rio Brazos Rd., Aztec, NM 87410
 District IV
 PO Box 2088, Santa Fe, NM 87504-2088

State of New Mexico
 Energy, Minerals & Natural Resources Department

OIL CONSERVATION DIVISION
 PO Box 2088
 Santa Fe, NM 87504-2088

Form C-102
 Revised February 21, 1994
 Instructions on back
 Submit to Appropriate District Office
 State Lease - 4 Copies
 Fee Lease - 3 Copies

RECEIVED
 54 OCT 11 PM 3:13

AMENDED REPORT

WELL LOCATION AND ACREAGE DEDICATION PLAT

1 API Number 30-045-08979		2 Pool Code 71200		3 Pool Name Aztec Fruitland Sand	
4 Property Code 7475		5 Property Name Sanchez			6 Well Number 2
7 OGRID No. 14538		8 Operator Name MERIDIAN OIL INC.			9 Elevation 5998' DF

10 Surface Location


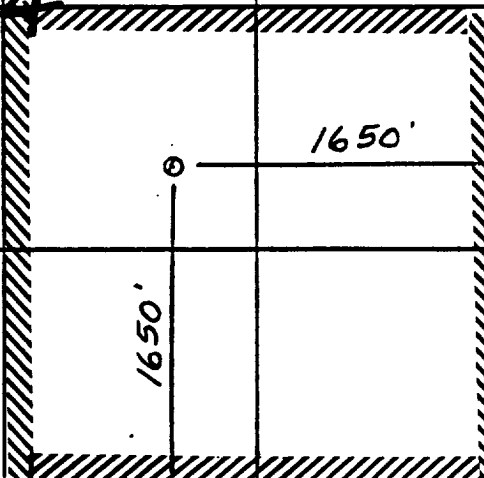

UL or lot no. J	Section 34	Township 30 N	Range 10 W	Lot Idn	Feet from the 1650	North/South line South	Feet from the 1650	East/West line East	County S.J.
--------------------	---------------	------------------	---------------	---------	-----------------------	---------------------------	-----------------------	------------------------	----------------

11 Bottom Hole Location If Different From Surface

UL or lot no.	Section	Township	Range	Lot Idn	Feet from the	North/South line	Feet from the	East/West line	County
---------------	---------	----------	-------	---------	---------------	------------------	---------------	----------------	--------

12 Dedicated Acres 160	13 Joint or Infill	14 Consolidation Code	15 Order No.
---------------------------	--------------------	-----------------------	--------------

NO ALLOWABLE WILL BE ASSIGNED TO THIS COMPLETION UNTIL ALL INTERESTS HAVE BEEN CONSOLIDATED OR A NON-STANDARD UNIT HAS BEEN APPROVED BY THE DIVISION

16 RECEIVED OCT 19 1994 OIL CON. DIV. DIST. 3	Not resurveyed, prepared from a plat dated 5-22-55 by Ernest V. Echohawk.			17 OPERATOR CERTIFICATION I hereby certify that the information contained herein is true and complete to the best of my knowledge and belief  Signature Peggy Bradfield Printed Name Regulatory Affairs Title 10-10-94 Date	
					18 SURVEYOR CERTIFICATION I hereby certify that the well location shown on this plat was plotted from field notes of actual surveys made by me or under my supervision, and that the same is true and correct to the best of my knowledge and belief Date of Survey Signature and Seal of Registered Surveyor  ACCEPTED FOR RECORD 6857 Certificate Number
	10-10-94				

FARMINGTON DISTRICT OFFICE