



STATE OF NEW MEXICO  
ENERGY, MINERALS AND NATURAL RESOURCES DEPARTMENT  
OIL CONSERVATION DIVISION

BRUCE KING  
GOVERNOR

December 7, 1994

2040 S. PACHECO  
SANTA FE, NEW MEXICO 87505  
(505) 827-7131

Meridian Oil, Inc.  
P. O. Box 4289  
Farmington, NM 87499-4289

Attention: Peggy Bradfield

RECEIVED  
DEC 12 1994

OIL CON. DIV.  
DIST. 3

Administrative Order NSL-3442


Dear Ms. Bradfield:

Reference is made to your application dated November 10, 1994 for a non-standard Basin-Fruitland coal gas well location for your existing Sanchez Well No. 2 (API No. 30-045-08879) which was drilled in 1955 and completed in the Aztec-Pictured Cliffs Pool at a standard gas well location 1650 feet from the South and East lines (Lot 6/Unit 2) of Section 34, Township 30 North, Range 10 West, NMPM, San Juan County, New Mexico.

It is my understanding that the Pictured Cliffs zone will be properly plugged back and said well will be recompleted to the Basin-Fruitland Coal Gas Pool, which pursuant to the Special Rules and Regulations for the Basin-Fruitland Coal Gas Pool as promulgated by Division Order No. R-8768, as amended, is unorthodox. Further, Lots 5 through 12 (S/2 equivalent) of said Section 34 shall be dedicated to the well forming a standard 316.84-acre gas spacing and proration unit for said pool.

By the authority granted me under the provisions of Rule 8 of said Division Order No. R-8768, as amended, the above-described unorthodox coal gas well location is hereby approved.

Sincerely,

  
William J. LeMay  
Director

WJL/MES/kv

cc: Oil Conservation Division - Aztec  
US Bureau of Land Management - Farmington

# MERIDIAN OIL

November 10, 1994

**Federal Express**

Mr. William LeMay  
New Mexico Oil Conservation Division  
2040 South Pacheco Street  
Santa Fe, New Mexico 87504

**RECEIVED**  
NOV 16 1994

**OIL CON. DIV.**  
**DIST. 3**

Re: Sanchez #2  
1650'FSL, 1650'FEL, Section 34, T-30-N, R-10-W, San Juan County, NM  
API #30-045-08979

Dear Mr. LeMay:

This is a request for administrative approval for a non-standard gas well location in the Basin Fruitland Coal pool.

Meridian Oil Inc. intends to recomplete the Sanchez #2 in the Basin Fruitland Coal pool and temporarily abandoning the Pictured Cliffs zone. This location is considered off-pattern for Fruitland Coal. To comply with the New Mexico Oil Conservation Division rules, Meridian is submitting the following for your approval of this non-standard location:

1. C-102 plat showing location of the well;
2. Plat showing offset owners/operators;
3. Affidavit of notification of offset owners/operators;
4. Copy of Well Completion Log for original completion.

A copy of this application is being submitted to all offset owners/operators by certified mail with a request that they furnish your Santa Fe office with a Waiver of Objection, and return one copy to this office.

Sincerely yours,



Peggy Bradfield  
Regulatory/Compliance Representative

## WAIVER

\_\_\_\_\_ hereby waives objection to Meridian Oil Inc.'s application for non-standard location for the Sanchez #2 as proposed above.

By: \_\_\_\_\_ Date: \_\_\_\_\_

xc: see attached

District I  
PO Box 1988, Hobbs, NM 88241-1988  
District II  
PO Drawer DD, Artesia, NM 88211-0719  
District III  
1000 Rio Brazos Rd., Aztec, NM 87410  
District IV  
PO Box 2088, Santa Fe, NM 87504-2088

State of New Mexico  
Energy, Minerals & Natural Resources Department

OIL CONSERVATION DIVISION  
PO Box 2088  
Santa Fe, NM 87504-2088

Form C-1  
Revised February 21, 19  
Instructions on ba  
Submit to Appropriate District Offi  
State Lease - 4 Cop  
Fee Lease - 3 Cop

☐ AMENDED REPORT

WELL LOCATION AND ACREAGE DEDICATION PLAT

API Number 30-045-08979	Pool Code 71629	Pool Name Basin Fruitland Coal
Property Code 7475	Property Name Sanchez	Well Number 2
OGRID No. 14538	Operator Name MERIDIAN OIL INC.	Elevation 5998' DF

10 Surface Location

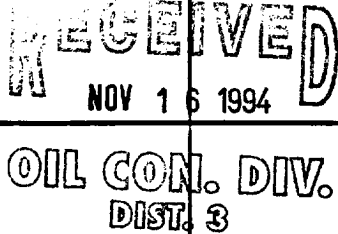

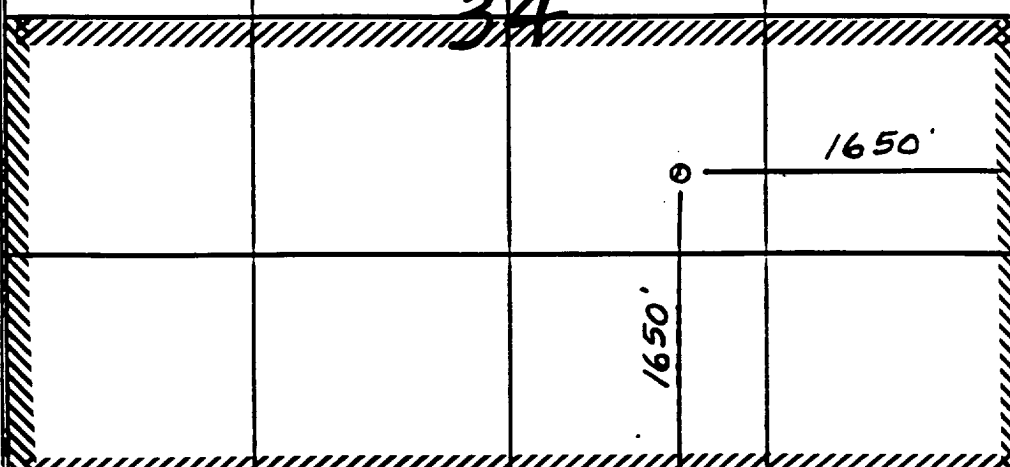

UL or lot no. J	Section 34	Township 30 N	Range 10 W	Lot Idn	Feet from the 1650	North/South line South	Feet from the 1650	East/West line East	County S.J.
--------------------	---------------	------------------	---------------	---------	-----------------------	---------------------------	-----------------------	------------------------	----------------

11 Bottom Hole Location If Different From Surface

UL or lot no.	Section	Township	Range	Lot Idn	Feet from the	North/South line	Feet from the	East/West line	County
---------------	---------	----------	-------	---------	---------------	------------------	---------------	----------------	--------

12 Dedicated Acres S/320	13 Joint or Infill	14 Consolidation Code	15 Order No.
-----------------------------	--------------------	-----------------------	--------------

NO ALLOWABLE WILL BE ASSIGNED TO THIS COMPLETION UNTIL ALL INTERESTS HAVE BEEN CONSOLIDATED OR A NON-STANDARD UNIT HAS BEEN APPROVED BY THE DIVISION

16  Not resurveyed, prepared from a plat dated 5-22-55 by Ernest V. Echohawk.	17 OPERATOR CERTIFICATION I hereby certify that the information contained herein is true and complete to the best of my knowledge and belief.  Signature Peggy Bradfield Printed Name Regulatory Affairs Title 11-2-94 Date
34 	18 SURVEYOR CERTIFICATION I hereby certify that the well location shown on this plat was plotted from field notes of actual surveys made by, or under my supervision, and that the same is true and correct to the best of my knowledge and belief.  Date of Survey Signature and Seal of Registered Surveyor 6857 Certificate Number

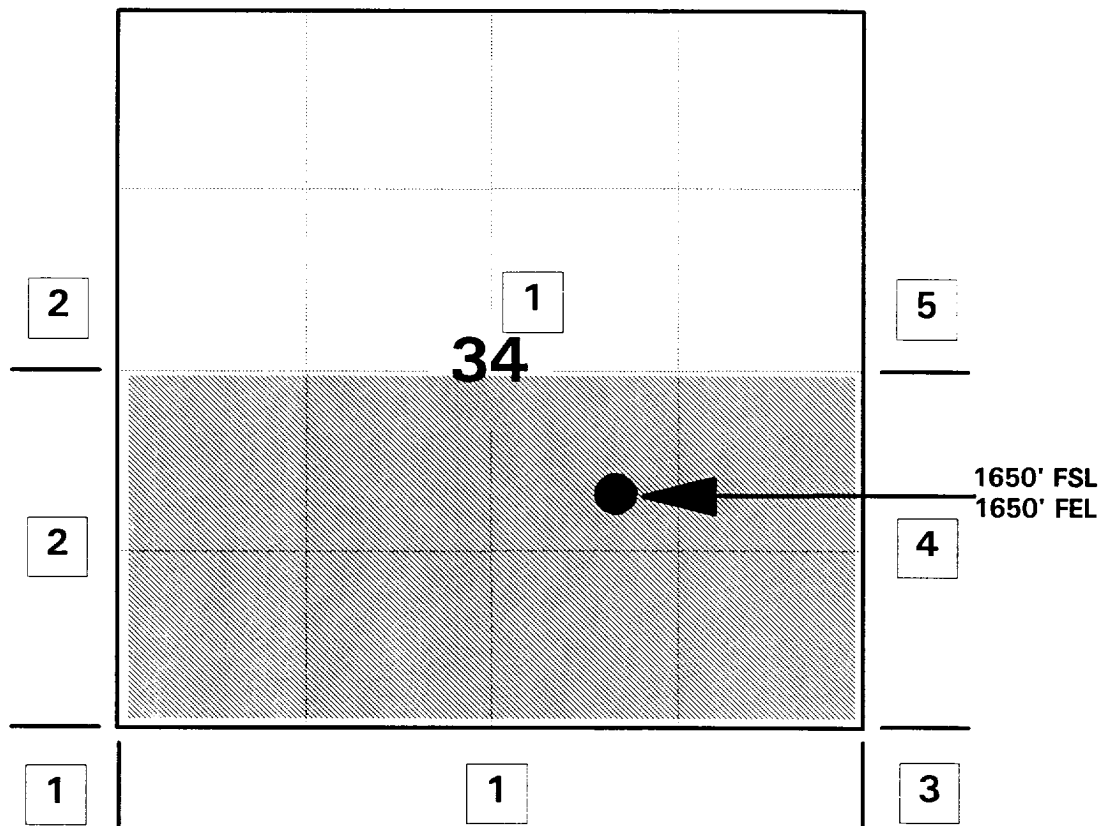
# MERIDIAN OIL INC

## SANCHEZ #2

OFFSET OPERATOR \ OWNER PLAT

Pictured Cliffs / Fruitland Coal Formations Commigle Well

Township 30 North, Range 10 West



1) Southland Royalty Company

2) Conoco, Inc.

10 Desta Drive, Suite 100W, Midland, TX 79705

3) S G Interests

811 Dallas, Houston, TX 77002

4) See attached list.

5) See attached list.

4) Meridian Oil Inc.

Elizabeth Caloway  
4801 St. Johns Drive  
Dallas, TX 75205

Henrietta Schultz, Trustee  
Lincoln Plaza, Suite 2160 LB-1  
500 North Akard  
Dallas, TX 75205

J. Glenn Turner, Jr.  
3131 Turtle Creek Blve., Suite 1201  
Dallas, TX 75219

Mary Frances Turner, Jr.  
C/o MBank Dallas, Trustee (Trust #3095)  
PO Box 951412  
Dallas, TX 75295-1412

Fredrick Eugene Turner  
One Energy Square, Suite 853  
4925 Greenville Ave.  
Dallas, TX 75205

John Lee Turner  
PO Box 797215  
Dallas, TX 75279-7215

William G. Webb  
c/o Questa Petroleum Inc.  
PO Box 451  
Albuquerque, NM 87103-0451

5) Southland Royalty Company

Meridian Oil Inc.

Ann Jones  
Riverview Road, Irvington on Hudson  
New York City, NY 10533

Ann Lockie  
146 N. Gunston Drive  
Los Angeles, CA 90049

Donna Mellenthin  
3318 Oakdell Road  
Studio City, CA 91604

Re: Sanchez #2  
1650'FSL, 1650'FEL, Section 34, T-30-N, R-10-W, San Juan County, NM  
API #30-045-08979

I hereby certify that the following offset owners/operators have been notified by certified mail of our application for administrative approval for non-standard well location of the above well.

Conoco Inc  
10 Desta Drive, Suite 100W  
Midland, TX 79705

S G Interests  
811 Dallas  
Houston, TX 77002

Elizabeth Sue Calloway  
4801 St Johns Drive  
Dallas, TX 75205

Henrietta Schultz, Trustee  
Lincoln Plaza Suite 2160 LB-1  
500 North Akard  
Dallas, TX 75201-3360

Glenn Turner Jr  
3131 Turtle Creek Blvd, Suite 1201  
Dallas, TX 75219

Mary Frances Turner Jr  
c/o MBank Dallas, Trustee (Trust #3095)  
Box 951412  
Dallas, TX 75395-1412

Frederick Eugene Turner  
One Energy Square, Suite 853  
4925 Greenville Ave  
Dallas, TX 75205


John Lee Turner  
Box 797215  
Dallas, TX 75379-7215

William G. Webb  
c/o Questa Petroleum Inc.  
Box 451  
Albuquerque, NM 87130-0451

Ann Jones  
Riverview Road, Irvington on Hudson  
New York, YU 10533

Ann Lockie  
146 N. Gunston Drive  
Los Angeles, CA 90049

Donna Mellenthin  
Oakdeil Road  
Studio City, CA 91604

  
Peggy Bradfield  
Notary Public

San Juan County, New Mexico

My commission expires August 17, 1996.

U. S. LAND OFFICE Santa Fe  
SERIAL NUMBER N.M. 06738  
LEASE OR PERMIT TO PROSPECT \_\_\_\_\_RECEIVED  
NOV 16 1954  
OIL CON. DIV.  
DIST. 3

UNITED STATES

DEPARTMENT OF THE INTERIOR

GEOLOGICAL SURVEY


Section 34

o

LOCATE WELL CORRECTLY

## LOG OF OIL OR GAS WELL

Company Southern Union Gas Company Address 1001 Burt Building  
 Lessor or Tract Sanchez Field Astec Pictured Cliffs State New Mexico  
 Well No. 2 Sec. 34 T 30N R. 10W Meridian N.M.P.M. County San Juan  
 Location 1650 ft. N. of S Line and 1650 ft. W. of E Line of Section 34 Elevation 5998  
(Derrick base relative to sea level)

The information given herewith is a complete and correct record of the well and all work done thereon so far as can be determined from all available records.

Original Signed By  
 Signed A. M. Wiederkehr Title Manager, Exploration Dept.

Date July 22, 1955

The summary on this page is for the condition of the well at above date.

Commenced drilling 6-14, 1955 Finished drilling 6-24, 1955

## OIL OR GAS SANDS OR ZONES

(Denote gas by G)

No. 1, from 2460 to 2557 No. 4, from \_\_\_\_\_ to \_\_\_\_\_  
 No. 2, from \_\_\_\_\_ to \_\_\_\_\_ No. 5, from \_\_\_\_\_ to \_\_\_\_\_  
 No. 3, from \_\_\_\_\_ to \_\_\_\_\_ No. 6, from \_\_\_\_\_ to \_\_\_\_\_

## IMPORTANT WATER SANDS

No. 1, from \_\_\_\_\_ to \_\_\_\_\_ No. 3, from \_\_\_\_\_ to \_\_\_\_\_  
 No. 2, from \_\_\_\_\_ to \_\_\_\_\_ No. 4, from \_\_\_\_\_ to \_\_\_\_\_

## CASING RECORD

Size casing	Weight per foot	Threads per inch	Make	Amount	Kind of shoe	Cut and pulled from	Perforated		Purpose
							From—	To—	
9-5/8	36	8 RD	J-55	126.51					Surface Prod.
HISTORY OF OIL OR GAS WELL									

## MUDDING AND CEMENTING RECORD

Size casing	Where set	Number sacks of cement	Method used	Mud gravity	Amount of mud used
9-5/8	127 HKB	125	Halliburton		
5-1/2	2460 HKB	150			
1	2502				

## PLUGS AND ADAPTERS

Heaving plug—Material \_\_\_\_\_ Length \_\_\_\_\_ Depth set \_\_\_\_\_  
 Adapters—Material \_\_\_\_\_ Size \_\_\_\_\_