

STATE OF NEW MEXICO  
ENERGY, MINERALS AND NATURAL RESOURCES DEPARTMENT

OIL CONSERVATION DIVISION

2040 S. PACHECO  
SANTA FE, NEW MEXICO 87505  
(505) 827-7131



August 16, 1995

RECEIVED  
AUG 17 1995

Meridian Oil, Inc.  
P.O. Box 4289  
Farmington, New Mexico 87499-4289

OIL CON. DIV.  
DIST. 3

Attention: Peggy Bradfield

*Administrative Order NSL-3564*

Dear Ms. Bradfield:

Reference is made to your application dated June 26, 1995 for a non-standard Basin-Fruitland coal gas well location for your existing **Martin Well No. 2** (API No. **30-045-08980**) which was drilled in 1953 and completed in the Aztec Pictured Cliffs Pool at a standard gas well location 1650 feet from the South and East lines (**Unit J**) of **Section 34, Township 30 North, Range 11 West, NMPM, San Juan County, New Mexico.**

It is my understanding that the Pictured Cliffs zone will be properly plugged back and said well will be recompleted to the Basin-Fruitland Coal (Gas) Pool, which pursuant to the "*Special Rules and Regulations for the Basin-Fruitland Coal (Gas) Pool*", as promulgated by Division Order No. R-8768, as amended, is unorthodox. Further, Lots 9 through 13, the SE/4 SW/4, and the W/2 SE/4 (S/2 equivalent) of said Section 34 shall be dedicated to the well forming a standard 321.87-acre gas spacing and proration unit for said pool.

By the authority granted me under the provisions of Rule 8 of said Order No. R-8768, as amended, the above-described unorthodox coal gas well location is hereby approved.

Sincerely,

A handwritten signature in black ink, appearing to read "William J. LeMay".

William J. LeMay  
Director

WJL/MES/kv

cc: Oil Conservation Division - Aztec

**Ernie Busch**

---

**From:** Ernie Busch  
**To:** Mike Stogner  
**Subject:** MERIDIAN MARTIN #2 (NSL)  
**Date:** Monday, June 26, 1995 7:53AM  
**Priority:** High

MARTIN #2  
1650' FSL; 1650' FEL  
J-34-30N-11W  
RECOMMEND: APPROVAL

**District I**

P.O. Box 1980, Hobbs, NM 88241-1980

**District II**

P.O. Drawer DD, Artesia, NM 88211-0719

**District III**

1000 Rio Brazos, Aztec, NM 84710

State of New Mexico

Energy, Minerals & Natural Resources Department

**OIL CONSERVATION DIVISION**

P.O. Box 2088

Santa Fe, NM 87504-2088

**OPERATOR'S MONTHLY REPORT**

Form C-115 First Page

Revised October 17, 1993

Instructions on Reverse Side

1  Amended Report

2 Operator: **BILCO ENERGY** 3 OGRID: **002369** 4 Month/Year **May-94**

5 Address: **P.O. BOX 1258, FARMINGTON, NM 87499** 6 Page 1 of **2**

7 POOL NO. AND NAME Property No. and Name Well No. & U-I-S-T-R API No.	8 C O D E 1	INJECTION			PRODUCTION				DISPOSITION OF OIL, GAS, AND WATER				22 C O D E 4	23 Oil on hand at end of month	
		9 Volume	10 Pressure	11 C O D E 2	12 Barrels of oil/conden- sate produced	13 Barrels of water produced	14 MCF Gas produced	15 Days Prod- uced	16 C O D E 3	17 Point of Disposition	18 Gas BTU or Oil API Gravity	19 Oil on hand at beginning of month			20 Volume (Bbls/mcf)
<b>71439 BALLARD PICTURED CLIFFS (GAS)</b>															
002048 JICARILLA 55															
002 M-35-23N-03W	F				0	0	690	31	G	0581130	1339	690	007057		
30-043-05161															
002046 JICARILLA 55															
003 J-35-23N-03W	F				0	0	626	31	G	0581030	1256	626	007057		
30-043-20036															
002049 JICARILLA A 55															
001 E-35-23N-03W	S				0	0	0	0							
30-043-05268															
002049 JICARILLA A 55															
002 G-35-23N-03W	F				0	0	880	31	G	0581530	1275	880	007057		
30-043-20014															
002049 JICARILLA A 55															
003 L-36-23N-03W	F				0	0	491	31	G	0581630	1260	491	007057		
30-043-20024															
002049 JICARILLA A 55															
006 M-26-23N-03W	F				0	0	1	31	G	0581230	1360	1	007057		
30-043-20027															
002049 JICARILLA A 55															
007 O-26-23N-03W	F				0	0	253	31	G	0581330	1327	253	007057		
30-043-20028															

I hereby certify that the information contained in this report is true and complete to the best of my knowledge.

24 Signature  Printed Name & Title **JIM JOSLIN, PRODUCTION ACCOUNTING** Date **01/13/95** Phone Number **(505) - 327 - 6176**

# MERIDIAN OIL

June 23, 1995

**Federal Express**

Mr. Michael Stogner  
New Mexico Oil Conservation Division  
2040 South Pacheco Street  
Santa Fe, New Mexico 87505

**RECEIVED**  
JUN 26 1995  
**OIL CON. DIV.**  
**DIST. 3**

Re: Martin #2  
1650'FSL, 1650'FEL Section 34, T-30-N, R-11-W, San Juan County, NM  
API #30-045-08980

Dear Mr. Stogner:

This is a request for administrative approval for a non-standard gas well location in the Basin Fruitland Coal Pool.

Meridian Oil Inc. intends to recomplate the Martin #2 in the Basin Fruitland Coal pool and temporarily abandon the Pictured Cliffs zone. This location is considered off-pattern for Fruitland Coal. To comply with the New Mexico Oil Conservation Division rules, Meridian is submitting the following for your approval of this non-standard location:

1. C-102 plat showing location of the well;
2. Plat showing offset owners/operators;
3. Affidavit of notification of offset owners/operators;
4. Copy of Well Completion Log for original completion.

A copy of this application is being submitted to all offset owners/operators by certified mail with a request that they furnish your Santa Fe office with a Waiver of Objection, and return one copy to this office.

Sincerely yours,



Peggy Bradfield  
Regulatory/Compliance Representative

**WAIVER**

\_\_\_\_\_ hereby waives objection to Meridian Oil Inc.'s application for non-standard location for the Martin #2 as proposed above.

By: \_\_\_\_\_ Date: \_\_\_\_\_

xc: see attached offset operators/owners affidavit

District I  
 PO Box 1980, Hobbs, NM 88241-1980  
 District II  
 PO Drawer DD, Artesia, NM 88211-0719  
 District III  
 1000 Rio Brazos Rd., Aztec, NM 87410  
 District IV  
 PO Box 2088, Santa Fe, NM 87504-2088

State of New Mexico  
 Energy, Minerals & Natural Resources Department

OIL CONSERVATION DIVISION  
 PO Box 2088  
 Santa Fe, NM 87504-2088

Form C-10  
 Revised February 21, 199  
 Instructions on bac  
 Submit to Appropriate District Office  
 State Lease - 4 Copie  
 Fee Lease - 3 Copie

AMENDED REPORT

WELL LOCATION AND ACREAGE DEDICATION PLAT

API Number 30-045-08980		Pool Code 71629/71280	Pool Name Basin Fruitland Coal/Aztec Pictured Cliff
Property Code 7290	Property Name MARTIN		Well Number 2
OGRID No. 14538	Operator Name MERIDIAN OIL INC.		Elevation 5784'

10 Surface Location

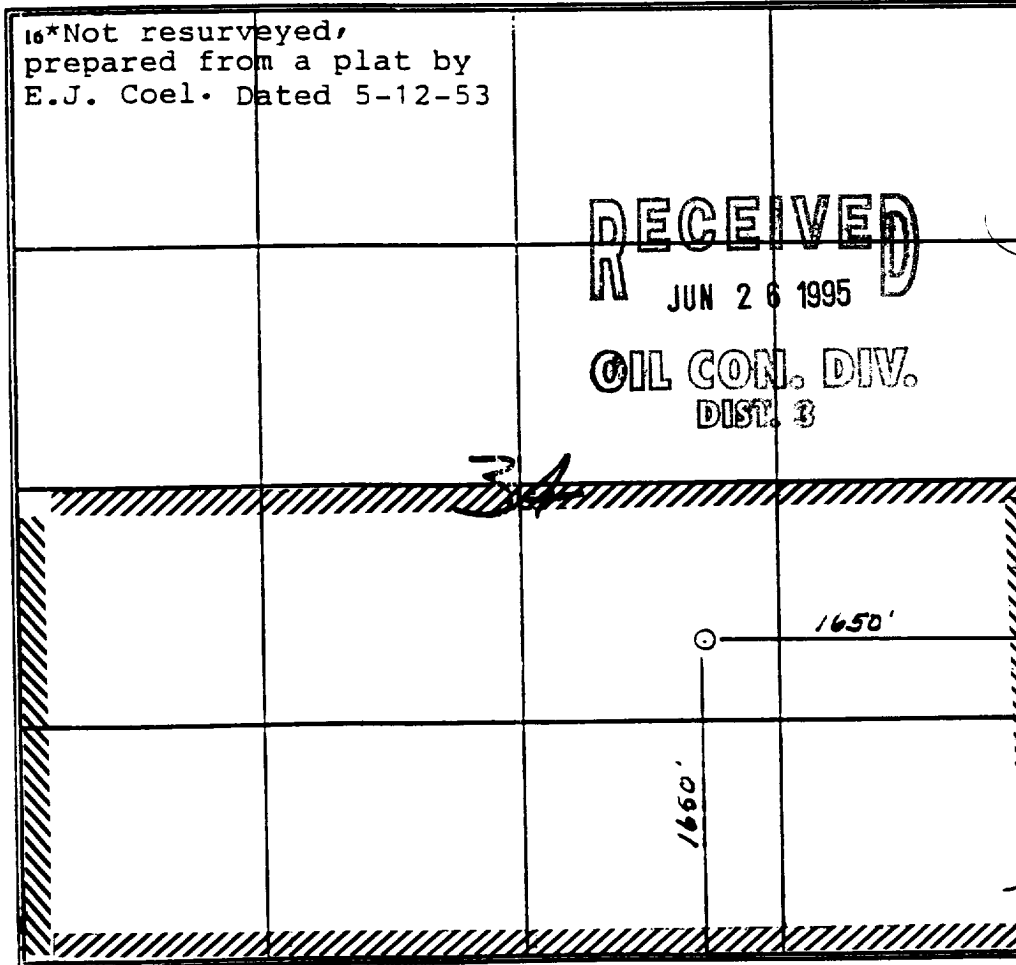
UL or lot no.	Section	Township	Range	Lot Ida	Feet from the	North/South line	Feet from the	East/West line	County
J	34	30N	11W		1650	SOUTH	1650	EAST	S. J.

11 Bottom Hole Location If Different From Surface

UL or lot no.	Section	Township	Range	Lot Ida	Feet from the	North/South line	Feet from the	East/West line	County

12 Dedicated Acres S/321.87	13 Joint or Infill	14 Consolidation Code	15 Order No.
--------------------------------	--------------------	-----------------------	--------------

NO ALLOWABLE WILL BE ASSIGNED TO THIS COMPLETION UNTIL ALL INTERESTS HAVE BEEN CONSOLIDATED OR A NON-STANDARD UNIT HAS BEEN APPROVED BY THE DIVISION



17 OPERATOR CERTIFICATION  
 I hereby certify that the information contained herein is true and complete to the best of my knowledge and belief

*Peggy Bradfield*  
 Signature  
 Peggy Bradfield  
 Printed Name  
 Regulatory Affairs  
 Title  
 11-23-94  
 Date

18 SURVEYOR CERTIFICATION  
 I hereby certify that the well location shown on this plat was plotted from field notes of actual surveys made by me or under my supervision, and that the same is true and correct to the best of my belief.

11-12-94  
 Date of Survey  
 Signature and Seal of Professional Surveyor  
  
 Certificate Number

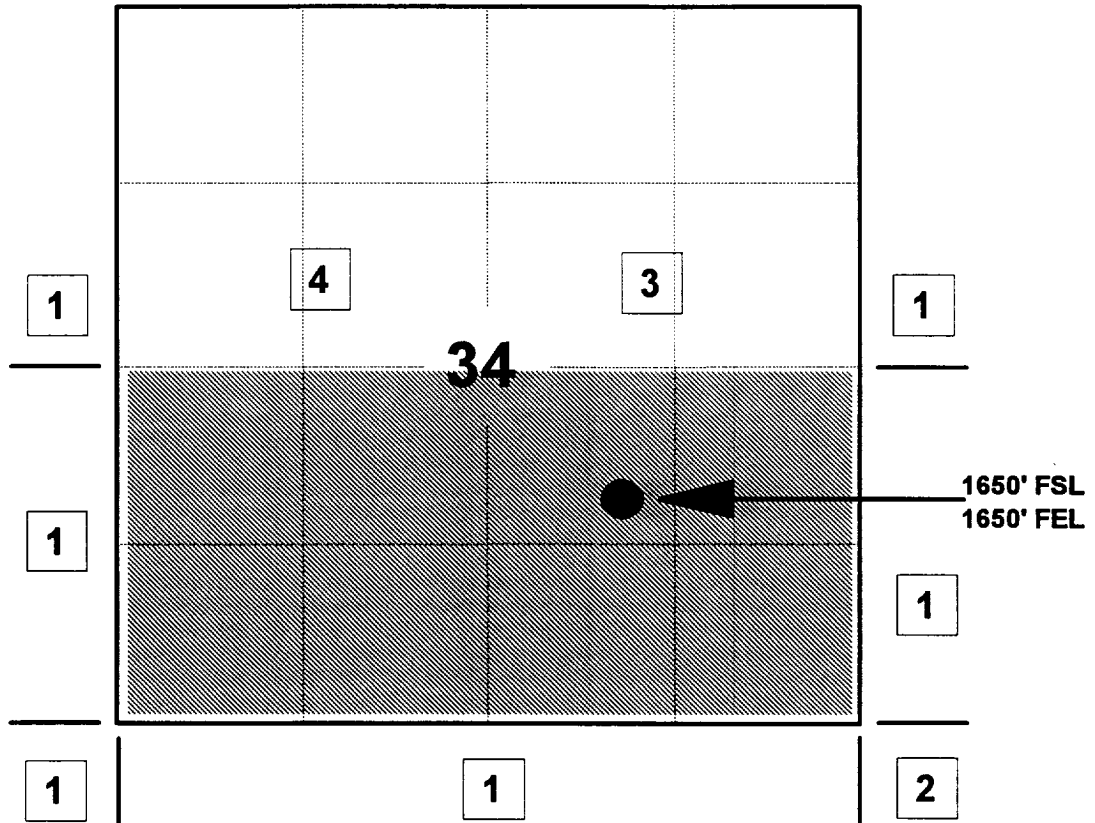
# MERIDIAN OIL INC

## MARTIN #2

OFFSET OPERATOR \ OWNER PLAT

Off Pattern Fruitland Coal Well

Township 30 North, Range 11 West



1) Meridian Oil Inc

2) Meridian Oil Inc

&

Petroleum Distributors

PO Box 1157, Littleton, CO 80120

3) Conoco, Inc.

10 Desta Drive, Suite 100W, Midland, TX 79705

4) Orville Slaughter

710 E. 20th, Farmington, New Mexico 87401

Fruitland Coal Formation


Re: Martin #2  
1650'FSL, 1650'FEL Section 34, T-30-N, R-11-W, San Juan County, NM  
API #30-045-08980

I hereby certify that the following offset owners/operators have been notified by certified mail of our application for administrative approval for non-standard well location of the above well.

Conoco  
10 Desta Drive, Suite 100W  
Midland, TX 79705-4500

Orville Slaughter  
710 East 20th  
Farmington, NM 87401

Petroleum Distributors  
PO Box 1157  
Littleton, CO 80120

  
Peggy Bradfield  
Regulatory/Compliance Representative

