

(SUBMIT IN TRIPLICATE)

UNITED STATES
DEPARTMENT OF THE INTERIOR
GEOLOGICAL SURVEY

Land Office Santa Fe
Lease No. SP 878194
Unit 1/2 Sec. 31

SUNDRY NOTICES AND REPORTS ON WELLS

| | | |
|---|-------------------------------------|---|
| NOTICE OF INTENTION TO DRILL..... | <input checked="" type="checkbox"/> | SUBSEQUENT REPORT OF WATER SHUT-OFF..... |
| NOTICE OF INTENTION TO CHANGE PLANS..... | | SUBSEQUENT REPORT OF SHOOTING OR ACIDIZING..... |
| NOTICE OF INTENTION TO TEST WATER SHUT-OFF..... | | SUBSEQUENT REPORT OF ALTERING CASING..... |
| NOTICE OF INTENTION TO RE-DRILL OR REPAIR WELL..... | | SUBSEQUENT REPORT OF RE-DRILLING OR REPAIR..... |
| NOTICE OF INTENTION TO SHOOT OR ACIDIZE..... | | SUBSEQUENT REPORT OF ABANDONMENT..... |
| NOTICE OF INTENTION TO PULL OR ALTER CASING..... | | SUPPLEMENTARY WELL HISTORY..... |
| NOTICE OF INTENTION TO ABANDON WELL..... | | |

(INDICATE ABOVE BY CHECK MARK NATURE OF REPORT, NOTICE, OR OTHER DATA)

Well No. 2 is located 1810 ft. from N line and 1750 ft. from E line of sec. 31
NE 1/4 Sec. 31 30N 10W R10E
 (1/4 Sec. and Sec. No.) (Twp.) (Range) (Meridian)
Undev. Dakota San Juan New Mexico
 (Field) (County or Subdivision) (State or Territory)

The elevation of the 6037 above sea level is 6037 ft.

DETAILS OF WORK

(State names of and expected depths to objective sands; show sizes, weights, and lengths of proposed casings; indicate mudding jobs, cementing points, and all other important proposed work)

We propose to drill with rotary tools using mud to base of Pictured Cliffs net casing, drill w/gas to base of Dakota net casing, perforate and s/water fracture for gas completion in the Dakota. Casing Program:

- Approx. 250' - 10-3/4" 22.75# J-55 SS Casing - Cemented TD to surface.
- " 3200' - 7-5/8" 20.40# J-55 SS Casing - Cemented w/200 sz.
- " 7600' - 5-1/2" 17# K-55 & J-55 SS Casing - Cemented w/300 sz.
- " 7600' - 2" EUE J-55 Tubing.

I understand that this plan of work must receive approval in writing by the Geological Survey before operations may be commenced.


Company Delhi-Taylor Oil Corporation

Address P. O. Box 1175


Farmington, New Mexico

By J. B. Howell

Title Dist. Supt.



P
L
14



NEW MEXICO OIL CONSERVATION COMMISSION
WELL LOCATION AND ACREAGE DEDICATION PLAT

FORM C-128
Revised 5/1/57

SEE INSTRUCTIONS FOR COMPLETING THIS FORM ON THE REVERSE SIDE

SECTION A

| | | | | |
|--|---|-------------------------------|---|---------------------------|
| Operator DEMI - TAYLOR OIL CORPORATION | | Lease Delhi-Indriak | | Well No. 2 |
| Unit Letter Q | Section 31 | Township 90 NORTH | Range 10 WEST | County SAN JUAN |
| Actual Footage Location of Well: 1810 feet from the NORTH line and 1750 feet from the EAST line | | | | |
| Ground Level Elev. 6037.0 | Producing Formation undesignated Dakota | Pool Undesignated | Dedicated Acreage: 320 1/2 Sec. 31 Acres | |

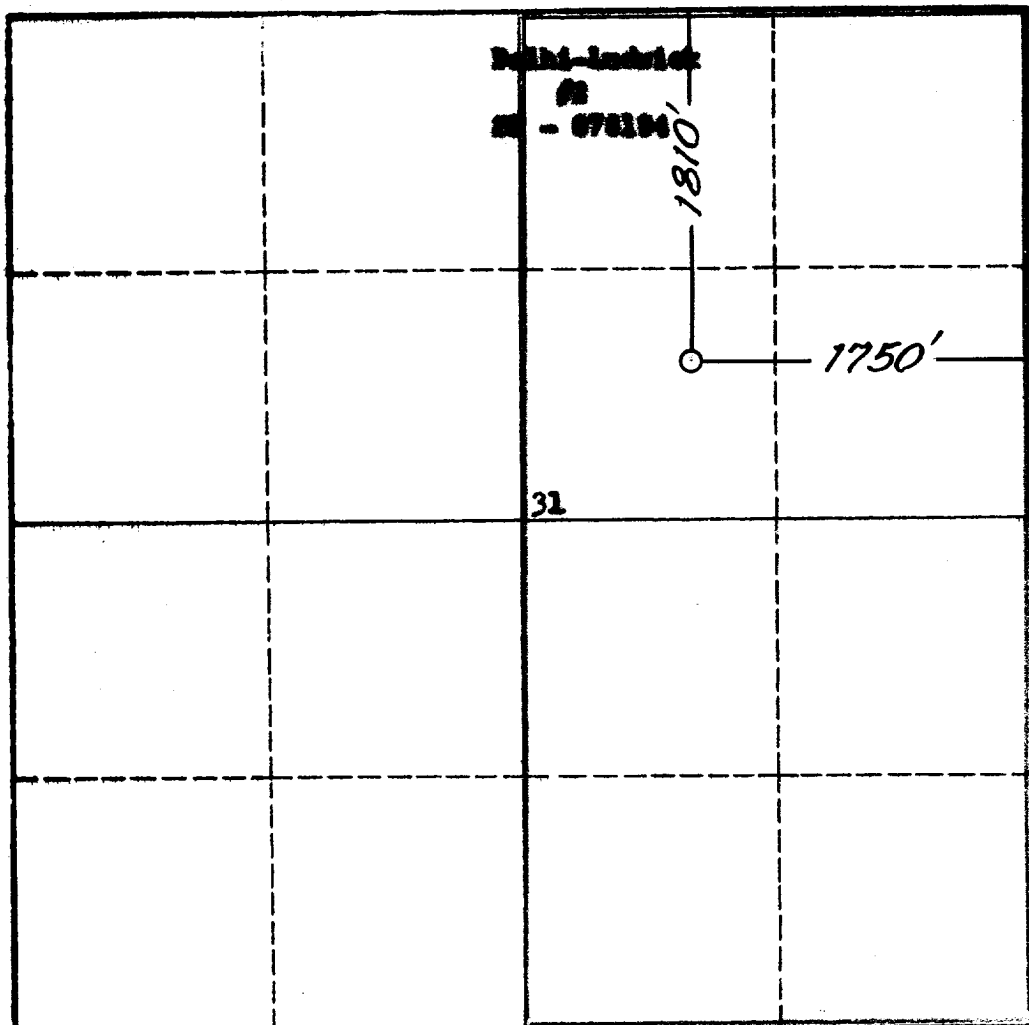
Ref: GLO plat dated 19 April 1881

1. Is the Operator the only owner in the dedicated acreage outlined on the plat below? YES ☒ NO ☐ ("Owner" means the person who has the right to drill into and to produce from any pool and to appropriate the production either for himself or for himself and another. (65-3-29 (e) NMSA 1935 Comp.)
2. If the answer to question one is "no," have the interests of all the owners been consolidated by communitization agreement or otherwise? YES ☒ NO ☐ If answer is "yes," Type of Consolidation _____
3. If the answer to question two is "no," list all the owners and their respective interests below:

| Owner | Land Description |
|-------|------------------|
| | |
| | |



SECTION B



I hereby certify that the information in SECTION A above is true and complete to the best of my knowledge and belief.

| | |
|----------|--------------------------------------|
| Name | <i>J. B. Russell</i> |
| Position | J. B. Russell Dist. Supt. |
| Company | Delhi-Taylor Oil Corp. |
| Date | May 18, 1960 |

I hereby certify that the well location shown on the plat in SECTION B was plotted from field notes of actual surveys made by me or under my supervision, and that the same is true and correct to the best of my knowledge and belief.

| | |
|---|--|
| Date Surveyed | 13 May 1960 |
| Registered Professional Engineer and/or Land Surveyor | <i>James P. Leese</i> James P. Leese |
| Certificate No. | 1463 |

0 330 660 990 1320 1650 1980 2310 2640 2000 1500 1000 500 0

INSTRUCTIONS FOR COMPLETION OF FORM C-123

1. Operator shall furnish and certify to the information called for in Section A.
2. Operator shall outline the dedicated acreage for *both* oil and gas wells on the plat in Section B.
3. A registered professional engineer or land surveyor registered in the State of New Mexico or approved by the Commission shall show on the plat the location of the well and certify this information in the space provided.
4. All distances shown on the plat must be from the outer boundaries of the Section.
5. If additional space is needed for listing owners and their respective interests as required in question 3 of Section A, please use space below.