

NUMBER OF COPIES RECEIVED	
DISTRIBUTION	
SANTA FE	
FILE	
U.S.G.S.	
LAND OFFICE	
TRANSPORTER	OIL GAS
PRODUCTION OFFICE	
OPERATOR	

NEW MEXICO OIL CONSERVATION COMMISSION
Santa Fe, New Mexico

Form C-101
Revised (12/1/55)

NOTICE OF INTENTION TO DRILL

Notice must be given to the District Office of the Oil Conservation Commission and approval obtained before drilling or recompletion begins. If changes in the proposed plan are considered advisable, a copy of this notice showing such changes will be returned to the sender. Submit this notice in **QUINTUPLICATE**. One copy will be returned following approval. See additional instructions in Rules and Regulations of the Commission. If State Land submit 6 Copies Attach Form C- 128 in triplicate to first 3 copies of form C-101

Farmington, New Mexico
(Place)

May 9, 1961
(Date)

OIL CONSERVATION COMMISSION
SANTA FE, NEW MEXICO

Gentlemen:

You are hereby notified that it is our intention to commence the Drilling of a well to be known as

Astec Oil and Gas Company

(Company or Operator)

Sumner (Lease), Well No. 2-D, in 0 (Unit) The well is located 1990 feet from the North line and 1705 feet from the East line of Section 32, T. 30N, R. 18W, NMPM. (GIVE LOCATION FROM SECTION LINE) Basin Pool, San Juan County

D	C	B	A
E	F	G	H
L	K	J	I
M	N	O	P

If State Land the Oil and Gas Lease is No. FLA

If patented land the owner is.....

Address.....

We propose to drill well with drilling equipment as follows:

With rotary tools to approximate total depth of 6375

The status of plugging bond is..... Blanket

Drilling Contractor Great Western Drilling Co.

We intend to complete this well in the Dakota formation at an approximate depth of 6375 feet.

CASING PROGRAM

We propose to use the following strings of Casing and to cement them as indicated:

Size of Hole	Size of Casing	Weight per Foot	New or Second Hand	Depth	Sacks Cement
<u>12 1/4"</u>	<u>8 5/8"</u>	<u>24.5</u>	<u>New</u>	<u>300</u>	<u>200</u>
<u>7 7/8"</u>	<u>4 1/2"</u>	<u>10.54</u>	<u>New</u>	<u>6375</u>	<u>250</u>

If changes in the above plans become advisable we will notify you immediately.

ADDITIONAL INFORMATION (If recompletion give full details of proposed plan of work.)

Propose To: Perforate Dakota formation. Sand-Water frac Dakota and run 2 3/8" tubing. Set two-stage cement collar approximately 100 ft. below the Pictured Cliffs formation and cement with 100 sz. cnt.

Approved.....
Except as follows:

Sincerely yours,

Astec Oil and Gas Company

(Company or Operator)
ORIGINAL SIGNED BY JOE C. SALMON

By.....

Position..... Joe C. Salmon
District Superintendent


Send Communications regarding well to

Name..... Astec Oil and Gas Company

Address..... P. O. Drawer 570, Farmington, N.M.

OIL CONSERVATION COMMISSION

By..... A. R. Hendrick



NEW MEXICO OIL CONSERVATION COMMISSION

Well Location and Acreage Dedication Plat

SECTION A.

Date **May 1, 1961**
 Operator **Astec Oil and Gas Company** Lease **Seamons**
 Well No. **8-D** Unit Letter **8** Section **32** Township **30N** Range **12W** NMPM
 Located **1940** Feet From **North** Line **1785** Feet From **East** Line
 County **San Juan** G. L. Elevation **5423** Dedicated Acreage **380** Acres
 Name of Producing Formation **Del Norte** Pool **Basin**

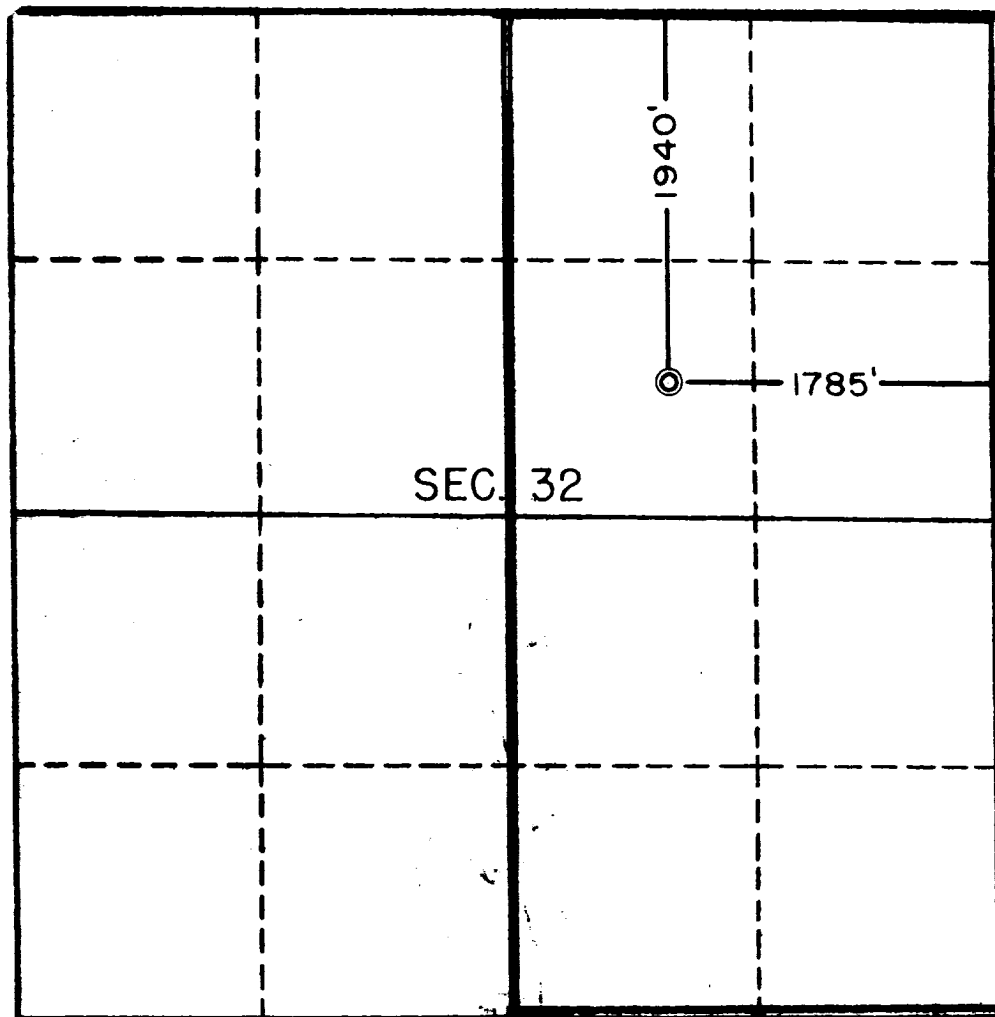
1. Is the Operator the only owner* in the dedicated acreage outlined on the plat below? Yes **XX** No
2. If the answer to question One is "No," have the interests of all the owners been consolidated by communitization agreement or otherwise? Yes No If answer is "Yes," Type of Consolidation
3. If the answer to question Two is "No," list all the owners and their respective interests below:

OWNER

LAND DESCRIPTION



SECTION B.



This is to certify that the information in Section A above is true and complete to the best of my knowledge and belief.

Astec Oil and Gas Company
OPERATOR

ORIGINAL SIGNED BY **JOE C. SALMON**

(REPRESENTATIVE)

Joe C. Salmon
District Superintendent
Room 770, Farmington, N.M.
(ADDRESS)

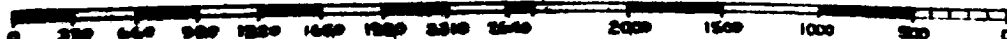
This is to certify that the well location shown on the plat in Section B was plotted from field notes of actual surveys made by me or under my supervision and that the same is true and correct to the best of my knowledge and belief.

Date Surveyed **March 25, 1961**

Four States Engineering Co.
 FARMINGTON, NEW MEXICO

Emmett V. Edwards
 REGISTERED ENGINEER OR
 LAND SURVEYOR

Certificate No. **2090**



STATE OF NEW MEXICO		
OIL CONSERVATION COMMISSION		
ALBUQUERQUE DISTRICT OFFICE		
NUMBER OF COPIES RECEIVED		5
BY SYMBIOTON		
SANTA FE		
FILE	1	
U.S.G.S.	2	
LAND OFFICE		
TRANSPORTER	OIL	
	GAS	
PRIVATIZATION OFFICE		
OPERATOR	1	