

B. & R. SERVICE, INC.

TEMPERATURE SURVEY

COMPANY EL PASO NATURAL GAS COMPANY

WELL MANSFIELD #1 FIELD _____

COUNTY SAN JUAN STATE NEW MEXICO

SEC. M-29 TWP. 30N RGE. 9W

APPROX. TOP CEMENT 3350'

Survey Begins at 2500' Ft. Ends at 4957' Ft.

Approx. Fill-Up _____ Max. Temp. 127°@4957'

Log Measured From R.T. Run No. 1

Casing Size	Casing Depth	Diam of Hole	Depth
<u>4½" from</u>	<u>to 4979'</u>	<u>6¼" from</u>	<u>to</u>
<u>from</u>	<u>to</u>	<u>from</u>	<u>to</u>


Date of Cementing JULY 23, 1967 Time 4:50 P.M.

Date of Survey JULY 24, 1967 Time 5:00 A.M.

Amount of Cement 115 SACKS CLASS A, 4% G

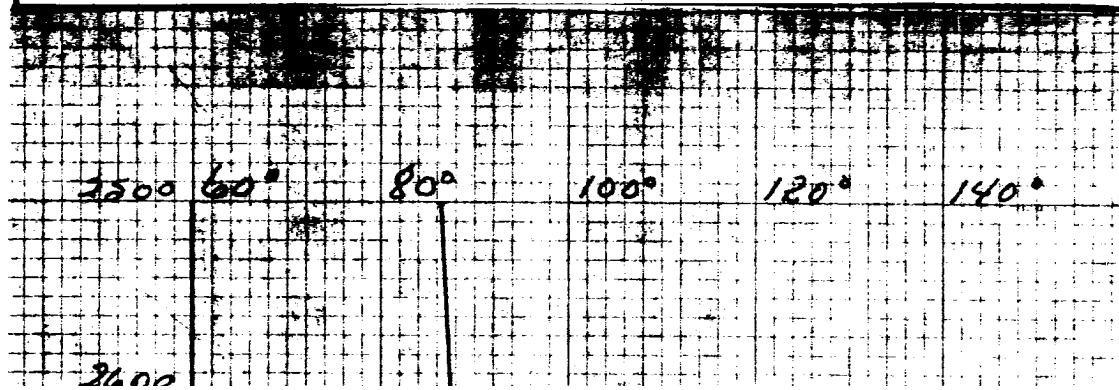
Amount of Admix ¼ CU. FT. FINE KARLITE

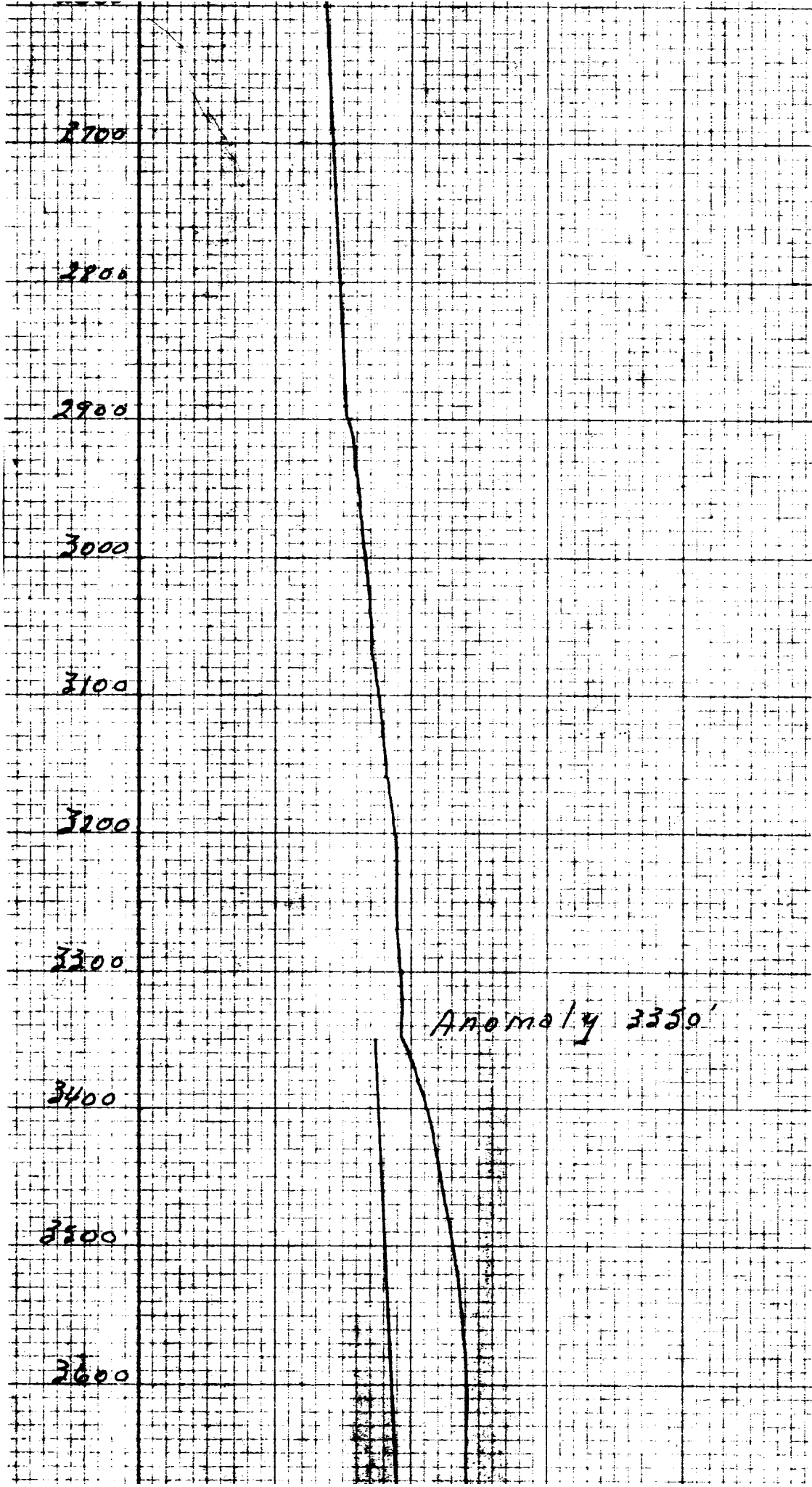
Recorded by DUDLEY Witnessed by AUG 9 1967



REMARKS OR OTHER DATA

TEMPERATURE IN DEGREES FAHRENHEIT





2700

2800

2900

3000

3100

3200

3300

Anomaly 3350'

3400

3500

3600

