

(SUBMIT IN TRIPLICATE)

UNITED STATES  
DEPARTMENT OF THE INTERIOR  
GEOLOGICAL SURVEY

Land Office Santa Fe  
Lease No. 02758  
Unit \_\_\_\_\_

SUNDRY NOTICES AND REPORTS ON WELLS

NOTICE OF INTENTION TO DRILL	<input checked="" type="checkbox"/>	SUBSEQUENT REPORT OF WATER SHUT-OFF	
NOTICE OF INTENTION TO CHANGE PLANS		SUBSEQUENT REPORT OF SHOOTING OR ACIDIZING	
NOTICE OF INTENTION TO TEST WATER SHUT-OFF		SUBSEQUENT REPORT OF ALTERING CASING	
NOTICE OF INTENTION TO RE-DRILL OR REPAIR WELL		SUBSEQUENT REPORT OF RE-DRILLING OR REPAIR	
NOTICE OF INTENTION TO SHOOT OR ACIDIZE		SUBSEQUENT REPORT OF ABANDONMENT	
NOTICE OF INTENTION TO PULL OR ALTER CASING		SUPPLEMENTARY WELL HISTORY	
NOTICE OF INTENTION TO ABANDON WELL			

(INDICATE ABOVE BY CHECK MARK NATURE OF REPORT, NOTICE, OR OTHER DATA)

August 3, 1959

Well No. 1 is located 930 ft. from N line and 980 ft. from W line of sec. 27  
SE/4 SE/4 27 30N 11W N.M.P.M.  
(1/4 Sec. and Sec. No.) (Twp.) (Range) (Meridian)  
Wildcat San Juan New Mexico  
(Field) (County or Subdivision) (State or Territory)

The elevation of the derrick floor above sea level is 5987 ft.

DETAILS OF WORK

(State names of and expected depths to objective sands; show sizes, weights, and lengths of proposed casings; indicate mudding jobs, cementing points, and all other important proposed work)

Objective Depth - Dakota Formation, approximately 6800'

Proposed Casing Program - 250' - 9-5/8" Surface casing cemented top to bottom.  
 - 6800-7000' - 5 1/2", 15 lb., J-55 Seamless

Casing cemented to adequately protect any formations found to be productive.  
 Well to be drilled with rotary drilling equipment using mud for circulating fluid.

I understand that this plan of work must receive approval in writing by the Geological Survey before operations may be commenced.

Company International Oil Corporation  
 Address 2010 Republic Bank Bldg.  
Dallas, Texas  
 By H. I. Baxter  
 Title Vice President

NEW MEXICO OIL CONSERVATION COMMISSION

Well Location and Acreage Dedication Plat

Section A.


Date August 3, 1959

Operator International Oil Corporation Lease E. E. Pegelisen  
Well No. \_\_\_\_\_ Unit Letter \_\_\_\_\_ Section 27 Township 30 North Range 11 West NMPM  
Located 950' Feet From South Line, 980' Feet From East Line  
County San Juan G. L. Elevation 5987 Dedicated Acreage 320 Acres  
Name of Producing Formation \_\_\_\_\_ Pool Wildcat

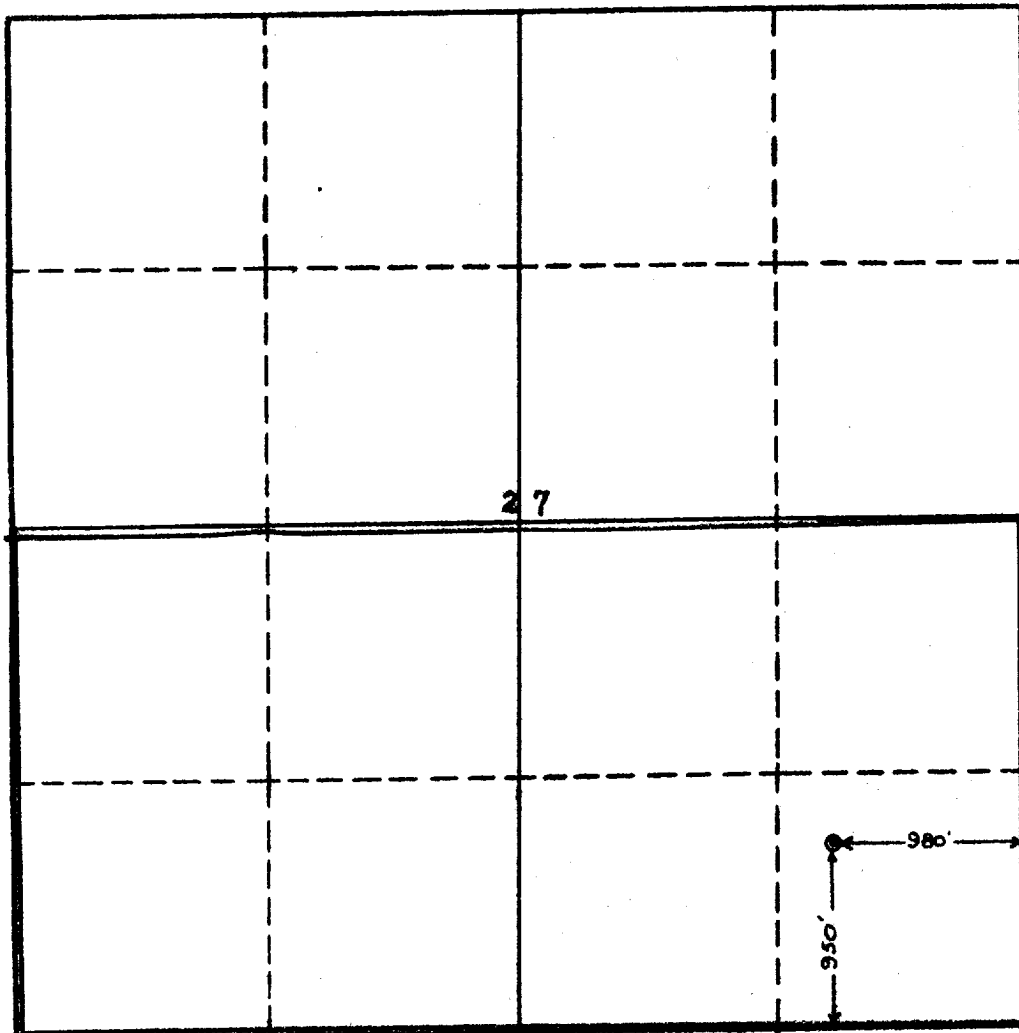
1. Is the Operator the only owner\* in the dedicated acreage outlined on the plat below?  
Yes \_\_\_\_\_ No \_\_\_\_\_
2. If the answer to question one is "no," have the interests of all the owners been consolidated by communitization agreement or otherwise? Yes \_\_\_\_\_ No \_\_\_\_\_. If answer is "yes,"  
Type of Consolidation \_\_\_\_\_
3. If the answer to question two is "no," list all the owners and their respective interests below:

Owner

Land Description



Section. B



This is to certify that the information in Section A above is true and complete to the best of my knowledge and belief.

International Oil Corporation  
(Operator)

By [Signature] Vice-  
(Representative) Pres.  
2010 Republic Bank Building  
Dallas 1, Texas

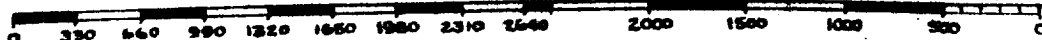
Address

This is to certify that the well location on the plat is Section B as located from field notes, actual survey made by me, and my supervision, and the same is true to the best of my knowledge and belief.

Date Surveyed June 5, 1959

[Signature]  
Ernest V. Echolaw  
Registered Land Surveyor.

Certificate No. 1545



1-1

1-1

