

STATE OF NEW MEXICO  
OIL CONSERVATION  
COMMISSION

DISTRICT NO. 3  
Phone 99 P. O. Box 697  
AZTEC, NEW MEXICO

(SUBMIT IN TRIPLICATE)

UNITED STATES  
DEPARTMENT OF THE INTERIOR  
GEOLOGICAL SURVEY


Santa Fe

Land Office 077282

Lease No. 1, Sec. 26, T-30-N., R-10-W.

Unit N.M.P.M.

SUNDRY NOTICES AND REPORTS ON WELLS



NOTICE OF INTENTION TO DRILL	SUBSEQUENT REPORT OF WATER SHUT-OFF
NOTICE OF INTENTION TO CHANGE PLANS	SUBSEQUENT REPORT OF SHOOTING OR ACIDIZING
NOTICE OF INTENTION TO TEST WATER SHUT-OFF	SUBSEQUENT REPORT OF ALTERING CASING
NOTICE OF INTENTION TO RE-DRILL OR REPAIR WELL	SUBSEQUENT REPORT OF REDRILLING OR REPAIR
NOTICE OF INTENTION TO SHOOT OR ACIDIZE	SUBSEQUENT REPORT OF ABANDONMENT
NOTICE OF INTENTION TO PULL OR ALTER CASING	SUPPLEMENTARY WELL HISTORY
NOTICE OF INTENTION TO ABANDON WELL	

(INDICATE ABOVE BY CHECK MARK NATURE OF REPORT, NOTICE, OR OTHER DATA)

July 30, 1951

Well No. 1-A Grenier is located 990 ft. from N line and 990 ft. from E line of sec. 26  
SW1/4, SECTION 26 T-30-N., R-10-W., N.M.P.M.

Blanco Arboles Field (Twp. San Juan County (Meridian) New Mexico

(Field) natural ground (County or Subdivision) 6115.8 (State or Territory)

The elevation of the derrick floor above sea level is 6115.8 ft.

DETAILS OF WORK

(State names of and expected depths to objective sands; show sizes, weights, and lengths of proposed casings; indicate mudding jobs, cementing jobs, and all other important operations.)  
Well to be drilled with rotary tools to top of Point Lookout Sand which is expected at about 4850'. 5-1/2" casing will be set and cemented with 200 sacks at this point and the well will be completed with cable tools to a total depth of about 5150'. Approximately 100' of 10-3/4" surface pipe to be cemented to surface and about 5150' of 2" tubing will be used.

Well will be shot with approximately 800 quarts of nitroglycerine from about 4900' to 5150'.


I understand that this plan of work must receive approval by the Geological Survey before operations may be commenced.

Company SOUTHERN UNION GAS COMPANY  
1104 BURT BUILDING

Address DALLAS, TEXAS

By Law Thompson  
Chief Engineer

Title \_\_\_\_\_



DEPARTMENT OF THE INTERIOR  
GEOLOGICAL SURVEY  
UNITED STATES  
(SUBMIT IN TRIPlicate)

Land Office  
Index No.  
Unit

SUNDRY NOTICES AND REPORTS ON WELLS

INTENTION TO ABANDON WELL	SUBSEQUENT REPORT OF ABANDONMENT
INTENTION TO PULL OR A THE CASING	SUBSEQUENT REPORT OF PULLING OR REPAIR
INTENTION TO SHOOT OR ACIDIZE	SUBSEQUENT REPORT OF ALTERING CASING
INTENTION TO RE-DRILL OR REPAIR WELL	SUBSEQUENT REPORT OF SHOOTING OR ACIDIZING
INTENTION TO TEST WATER SHUT-OFF	SUBSEQUENT REPORT OF WATER SHUT-OFF
INTENTION TO CHANGE PLANS	
INTENTION TO DRILL	

(INDICATE ABOVE BY CHECKING IN NATURE OF REPORT, NOTICE OR OTHER DATA)

The location of the derrick floor above the well is \_\_\_\_\_ ft. from \_\_\_\_\_ line and \_\_\_\_\_ ft. from \_\_\_\_\_ line of sec. \_\_\_\_\_

DETAILS OF WORK

The purpose of this report is to describe the work done on the well during the period from \_\_\_\_\_ to \_\_\_\_\_.

The work was done under the supervision of \_\_\_\_\_.

I understand that this plan of work must receive approval from the Geological Survey before it is carried out.

By \_\_\_\_\_ Title \_\_\_\_\_  
Address \_\_\_\_\_  
Company \_\_\_\_\_

Gas

Company Southern Union ~~Production~~ Company

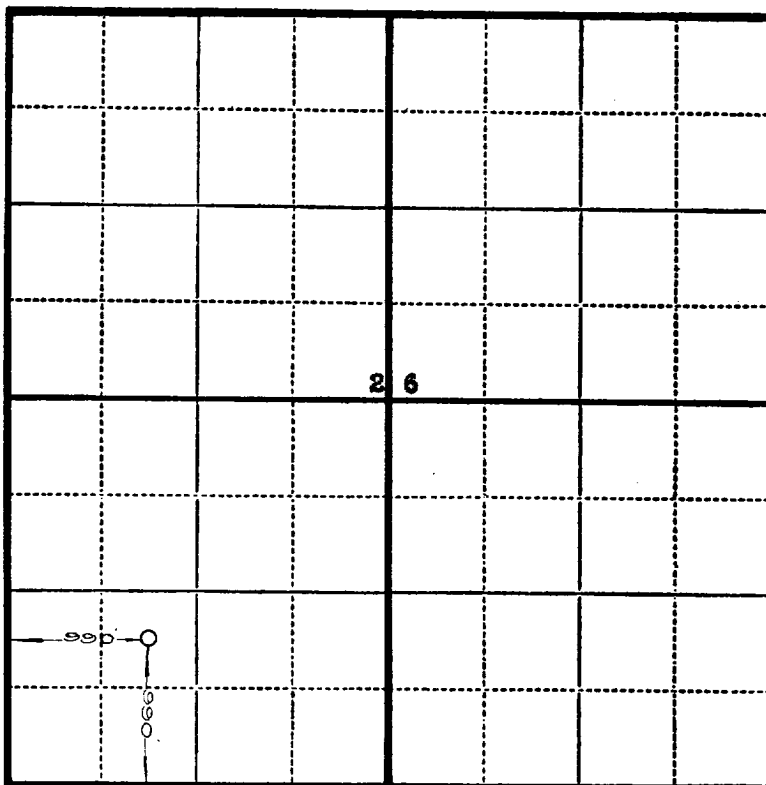
Lease \_\_\_\_\_ Well No. \_\_\_\_\_

Sec. 26 T. 30 N. R. 10 W., N.M.P.M.

Location 990' from the South line and 990' from the West line.

San Juan County

New Mexico



Scale—4 inches equals 1 mile.

This is to certify that the above plat was prepared from field notes of actual surveys made by me or under my supervision and that the same are true and correct to the best of my knowledge and belief.

*Charles J. Finklea*

Seal:

Registered Professional  
Engineer and Land Surveyor.

Charles J. Finklea  
N. Mex. Reg. No. 1302

Surveyed May 15, 19 51

NEW MEXICO  
OIL CONSERVATION COMMISSION

Gas Well Plat

Date March 4, 1954

Astec Oil & Gas Co. Grenier 1-A  
Operator Lease Well No.

Name of Producing Formation Mesaverde Pool Blanco

No. Acres Dedicated to the Well 320

Indicate land status and show ownership. All Federal Acreage

SECTION 26 TOWNSHIP 30-N RANGE 10-W

<b>Astec SF 077282</b>			

•

RECEIVED  
MAR 11 1954  
OIL CONSERVATION COMMISSION

I hereby certify that the information given above is true and complete to the best of my knowledge.

Original Signed By

Name A. M. WIEDERKEHR

Position Engineer

Representing Astec Oil & Gas Co.

Address Bart Hdg., Dallas

(over)

OIL CONSERVATION COMMISSION		
AZTEC DISTRICT OFFICE		
No. Copies Received <b>3</b>		
DISTRIBUTION		
	NO. FURNISHED	
Operator		
Santa Fe	<b>1</b>	
Proration Office		
State Land Office		
U. S. G. S.	<b>1</b>	
Transporter		
File	<b>1</b>	