

T
30
A

(SUBMIT IN TRIPLICATE)

UNITED STATES
DEPARTMENT OF THE INTERIOR
GEOLOGICAL SURVEY

Budget Bureau No. 42-R368.4
Approval expires 12-31-60.

Santa Fe

Land Office 078977

Lease No. .

Unit .

SUNDRY NOTICES AND REPORTS ON WELLS RECEIVED

NOTICE OF INTENTION TO DRILL	SUBSEQUENT REPORT OF WATER SHUT-OFF
NOTICE OF INTENTION TO CHANGE PLANS	SUBSEQUENT REPORT OF SHOOTING OR ACIDIZING
NOTICE OF INTENTION TO TEST WATER SHUT-OFF	SUBSEQUENT REPORT OF ALTERING CASING
NOTICE OF INTENTION TO RE-DRILL OR REPAIR WELL	SUBSEQUENT REPORT OF RE-DRILLING OR REPAIR
NOTICE OF INTENTION TO SHOOT OR ACIDIZE	SUBSEQUENT REPORT OF ABANDONMENT
NOTICE OF INTENTION TO PULL OR ALTER CASING	SUPPLEMENTARY WELL HISTORY
NOTICE OF INTENTION TO ABANDON WELL	

(INDICATE ABOVE BY CHECK MARK NATURE OF REPORT, NOTICE, OR OTHER DATA)

July 25, 1960

Well No. 1 is located 910 ft. from {N} line and 905 ft. from {E} line of sec. 29

SW Sec. 29

(1/4 Sec. and Sec. No.)

T30N

(Twp.)

R13W

(Range)

RMPM

(Meridian)

Wildcat

(Field)

San Juan

(County or Subdivision)

New Mexico

(State or Territory)


ground level

The elevation of the derrick floor above sea level is 5365 ft.

DETAILS OF WORK

(State names of and expected depths to objective sands; show sizes, weights, and lengths of proposed casings; indicate mudding jobs, cementing points, and all other important proposed work)

Set 8-5/8" surface casing at approximately 300 ft. and cement to surface. Drill 7-7/8" hole to approximately 6250 ft. to test Dakota formation. Set 4-1/2", 11.6#/ft., J-55, ss, ST & C casing at approximately 6250 ft. (through Dakota) and cement. Perforate Dakota. Frac and complete.



I understand that this plan of work must receive approval in writing by the Geological Survey before operations may be commenced.

Company Texas National Petroleum Co.

Address 1607 Tower Building

Denver 2, Colorado

By Harry S. McThumbl District Manager

Title

NEW MEXICO OIL CONSERVATION COMMISSION
WELL LOCATION AND ACREAGE DEDICATION PLAT

FORM C-128
Revised 5/1/57

SEE INSTRUCTIONS FOR COMPLETING THIS FORM ON THE REVERSE SIDE

SECTION A

Operator TEXAS NATIONAL PETROLEUM CORPORATION		Lease FEDERAL		Well No. 29-30-13
Unit Letter M	Section 29	Township 30 NORTH	Range 13 WEST	County SAN JUAN
Actual Footage Location of Well: 910 feet from the SOUTH line and 905 feet from the WEST line				
Ground Level Elev. 5365.0	Producing Formation DAKOTA	Pool	Dedicated Acreage: 320.00 Acres	

Ref: GLO plat dated 12 May 1955

1. Is the Operator the only owner in the dedicated acreage outlined on the plat below? YES _____ NO ☒ ("Owner" means the person who has the right to drill into and to produce from any pool and to appropriate the production either for himself or for himself and another. (65-3-29 (e) NMSA 1935 Comp.)
2. If the answer to question one is "no," have the interests of all the owners been consolidated by communication agreement or otherwise? YES ☒ NO _____. If answer is "yes," Type of Consolidation _____
3. If the answer to question two is "no," list all the owners and their respective interests below:

Owner NW $\frac{1}{4}$ **Sam K. Vierson**
SW $\frac{1}{4}$ **Texas Nat'l Pet. Co. & Moncrief**

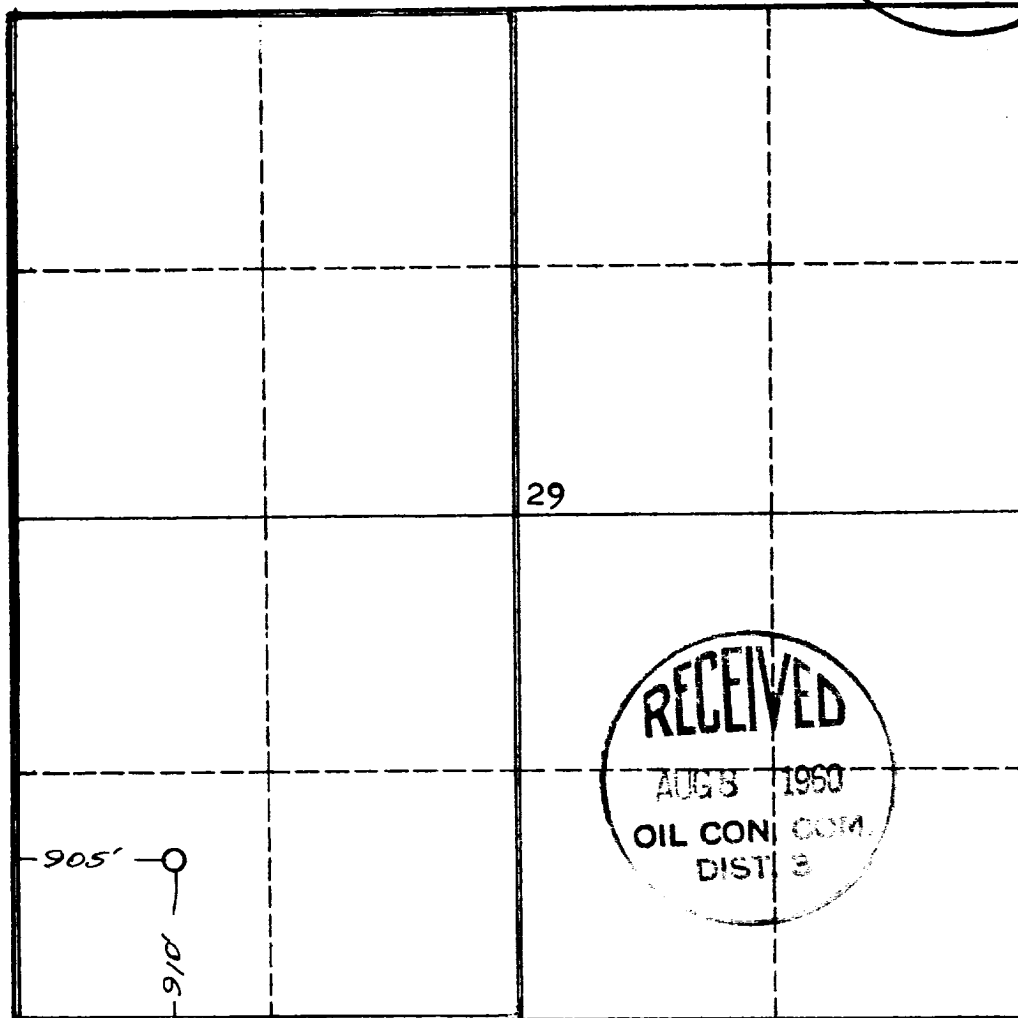
Land Description

JUL 29 1960

OIL CON. COM.

DIST. 3

SECTION B



U.S. GEOLOGICAL SURVEY
CERTIFICATION

I hereby certify that the information in SECTION A above is true and complete to the best of my knowledge and belief.

Name

Position

Company

Date

I hereby certify that the well location shown on the plat in SECTION B was plotted from field notes of actual surveys made by me or under my supervision, and that the same is true and correct to the best of my knowledge and belief.

Date Surveyed

19 July 1960

Registered Professional Engineer
and/or Land Surveyor

James P. Leese

Certificate No.

1463

INSTRUCTIONS FOR COMPLETION OF FORM C-128

1. Operator shall furnish and certify to the information called for in Section A.
2. Operator shall outline the dedicated acreage for *both* oil and gas wells on the plat in Section B.
3. A registered professional engineer or land surveyor registered in the State of New Mexico or approved by the Commission shall show on the plat the location of the well and certify this information in the space provided.
4. All distances shown on the plat must be from the outer boundaries of the Section.
5. If additional space is needed for listing owners and their respective interests as required in question 3 of Section A, please use space below.

NUMBER OF COPIES RECEIVED	
DISTRIBUTION	
SANTA FE	
FILE	
U.S.G.S.	
LAND OFFICE	
TRANSPORTER	OIL GAS
PRODUCTION OFFICE	
OPERATOR	

NEW MEXICO OIL CONSERVATION COMMISSION
WELL LOCATION AND ACREAGE DEDICATION PLAT
 SEE INSTRUCTIONS FOR COMPLETING THIS FORM ON THE REVERSE SIDE

FORM C-128
 Revised 5/1/57

SECTION A

Operator TEXAS NATIONAL PETROLEUM CORPORATION			Lease		Well No.
Unit Letter M	Section 29	Township 30 NORTH	Range 13 WEST	County SAN JUAN	
Actual Footage Location of Well: 910 feet from the SOUTH line and 905 feet from the WEST line					
Ground Level Elev. 5458.0	Producing Formation DAKOTA		Pool	Dedicated Acreage: Acres	


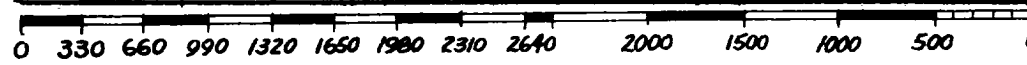
- Ref. GLO plat dated 12 May 1955
- Is the Operator the only owner in the dedicated acreage outlined on the plat below? YES _____ NO _____. ("Owner" means the person who has the right to drill into and to produce from any pool and to appropriate the production either for himself or for himself and another. (65-3-29 (e) NMSA 1935 Comp.)
 - If the answer to question one is "no," have the interests of all the owners been consolidated by communitization agreement or otherwise? YES _____ NO _____. If answer is "yes," Type of Consolidation _____
 - If the answer to question two is "no," list all the owners and their respective interests below:

Owner	Land Description

SECTION B

CORRECTED COPY	
29	

905' —○—
 910'



CERTIFICATION

I hereby certify that the information in SECTION A above is true and complete to the best of my knowledge and belief.

Harry S. McInerney
 Name
District Manager
 Position
Texas National Petroleum Co.
 Company
September 2, 1960
 Date

**Corrected as to elevation
 21 August 1960**

I hereby certify that the well location shown on the plat in SECTION B was plotted from field notes of actual surveys made by me or under my supervision, and that the same is true and correct to the best of my knowledge and belief.

Date Surveyed
19 July 1960
 Registered Professional Engineer
 and/or Land Surveyor
James P. Leese
James P. Leese
 Certificate No.
1463

INSTRUCTIONS FOR COMPLETION OF FORM C-128

1. Operator shall furnish and certify to the information called for in Section A.
2. Operator shall outline the dedicated acreage for *both* oil and gas wells on the plat in Section B.
3. A registered professional engineer or land surveyor registered in the State of New Mexico or approved by the Commission shall show on the plat the location of the well and certify this information in the space provided.
4. All distances shown on the plat must be from the outer boundaries of the Section.
5. If additional space is needed for listing owners and their respective interests as required in question 3 of Section A, please use space below.