


(SUBMIT IN TRIPLICATE)

Indian Agency Navajo

UNITED STATES
DEPARTMENT OF THE INTERIOR
GEOLOGICAL SURVEY

Allettee _____

Lease No. 1-49-IND-54



Section 30

SUNDRY NOTICES AND REPORTS ON WELLS

| | | | |
|-----------------------------------------------|-------------------------------------|--------------------------------------------|------------------------------------------------------------------------------|
| NOTICE OF INTENTION TO DRILL | <input checked="" type="checkbox"/> | SUBSEQUENT REPORT OF WATER SHUT-OFF | RECEIVED MAR 14 1961 U. S. GEOLOGICAL SURVEY WASHINGTON, NEW MEXICO |
| NOTICE OF INTENTION TO CHANGE PLANS | <input type="checkbox"/> | SUBSEQUENT REPORT OF SHOOTING OR ACIDIZING | |
| NOTICE OF INTENTION TO TEST WATER SHUT-OFF | <input type="checkbox"/> | SUBSEQUENT REPORT OF ALTERING CASING | |
| NOTICE OF INTENTION TO REDRILL OR REPAIR WELL | <input type="checkbox"/> | SUBSEQUENT REPORT OF REDRILLING OR REPAIR | |
| NOTICE OF INTENTION TO SHOOT OR ACIDIZE | <input type="checkbox"/> | SUBSEQUENT REPORT OF ABANDONMENT | |
| NOTICE OF INTENTION TO PULL OR ALTER CASING | <input type="checkbox"/> | SUPPLEMENTARY WELL HISTORY | |
| NOTICE OF INTENTION TO ABANDON WELL | <input type="checkbox"/> | | |

(INDICATE ABOVE BY CHECK MARK NATURE OF REPORT, NOTICE, OR OTHER DATA)

March 15, 1961

Well No. 134 is located 1940 ft. from S line and 660 ft. from E line of sec. 30

SE/4 Sec. 30
(1/4 Sec. and Sec. No.)

T20S, R10W
(Twp.) (Range)

New Mexico
(Meridian)

Hattiesburg
(Field)

San Juan County
(County or Subdivision)

New Mexico
(State or Territory)

The elevation of the derrick floor above sea level is _____ ft. (to follow)

DETAILS OF WORK

(State names of and expected depths to objective sands; show sizes, weights, and lengths of proposed casings; indicate mudding jobs, cementing points, and all other important proposed work)

We propose to core and test the Gallup at 120 feet for a possible injection well. If core data is encouraging, casing will be set and cemented and application will be made to the proper authorities for a pilot water flood in the Gallup sand.



I understand that this plan of work must receive approval in writing by the Geological Survey before operations may be commenced.

Company Continental Oil Company

Address Box 3912


Bureau, Colorado

okal

Original Signed By:
H. D. HALEY

By _____

Title District Superintendent



NEW MEXICO OIL CONSERVATION COMMISSION
WELL LOCATION AND ACREAGE DEDICATION PLAT

FORM C-128
 Revised 5/1/57


SEE INSTRUCTIONS FOR COMPLETING THIS FORM ON THE REVERSE SIDE

SECTION A

| | | | | | |
|-------------------------------------------------------------------------------------------------------------------------------|---------------------------------------|----------------------------|-----------------------------|-----------------------------|------------------------|
| Operator Continental Oil Company | | | Lease Hattlesnake | | Well No. 138 |
| Unit Letter I | Section 30 | Township 30N | Range 18W | County San Juan | |
| Actual Footage Location of Well: 1980 feet from the south line and 660 feet from the east line | | | | | |
| Ground Level Elev. | Producing Formation Gallego | Pool Hattlesnake | | Dedicated Acreage: Acres | |

1. Is the Operator the only owner in the dedicated acreage outlined on the plat below? YES **I** NO ____ . ("Owner" means the person who has the right to drill into and to produce from any pool and to appropriate the production either for himself or for himself and another. (65-3-29 (e) NMSA 1935 Comp.)
2. If the answer to question one is "no," have the interests of all the owners been consolidated by communication agreement or otherwise? YES ____ NO ____ . If answer is "yes," Type of Consolidation _____
3. If the answer to question two is "no," list all the owners and their respective interests below:

| | |
|-------|------------------|
| Owner | Land Description |
| | |



SECTION B

| | | | |
|--|--|--|--|
| | | | |
| | | | |
| | | | |
| | | | |
| | | | |
| | | | |
| | | | |
| | | | |

SEC 30

HOLE → 660'

1980'

CERTIFICATION

I hereby certify that the information in SECTION A above is true and complete to the best of my knowledge and belief. Original Signed By:
H. D. HALEY

Name
Marcel Superintendent
 Position
Continental Oil Company
 Company

Date
March 15, 1961

I hereby certify that the well location shown on the plat in SECTION B was plotted from field notes of actual surveys made by me or under my supervision, and that the same is true and correct to the best of my knowledge and belief.

Date Surveyed
March 14, 1961

Registered Professional Engineer and/or Land Surveyor

Edna M. Clark
 Certificate No. **3189**

0 330 660 990 1320 1650 1980 2310 2640 2000 1500 1000 500 0

INSTRUCTIONS FOR COMPLETION OF FORM C-128

1. Operator shall furnish and certify to the information called for in Section A.
2. Operator shall outline the dedicated acreage for *both* oil and gas wells on the plat in Section B.
3. A registered professional engineer or land surveyor registered in the State of New Mexico or approved by the Commission shall show on the plat the location of the well and certify this information in the space provided.
4. All distances shown on the plat must be from the outer boundaries of the Section.
5. If additional space is needed for listing owners and their respective interests as required in question 3 of Section A, please use space below.

UNITED STATES
DEPARTMENT OF THE INTERIOR
GEOLOGICAL SURVEY

SUBMIT IN TRIPLICATE*
(Other instructions on reverse side)

Form approved.
Budget Bureau No. 42-R1424.

5. LEASE DESIGNATION AND SERIAL NO.

14-20-603-1055

6. IF INDIAN, ALLOTTEE OR TRIBE NAME

Navajo

7. UNIT AGREEMENT NAME

8. FARM OR LEASE NAME

Rattlesnake

9. WELL NO.

138

10. FIELD AND POOL, OR WILDCAT

Rattlesnake Gallup

11. SEC., T., R., M., OR BLK. AND
SURVEY OR AREA

Sec. 30, T30N, R18W-NMNM

12. COUNTY OR PARISH

San Juan

13. STATE

New Mexico

1. ☐ OIL WELL ☐ GAS WELL ☐ OTHER **Shut-in**

2. NAME OF OPERATOR

Continental Oil Company

3. ADDRESS OF OPERATOR

P. O. Box 1621, Durango, Colorado

4. LOCATION OF WELL (Report location clearly and in accordance with any State requirements.*
See also space 17 below.)
At surface

1980' FSL, 660' FSL

14. PERMIT NO.

15. ELEVATIONS (Show whether DF, RT, GR, etc.)

5187' GR

16. Check Appropriate Box To Indicate Nature of Notice, Report, or Other Data

NOTICE OF INTENTION TO:

TEST WATER SHUT-OFF ☐

FRACTURE TREAT ☐

SHOOT OR ACIDIZE ☐

REPAIR WELL ☐

(Other) ☐

PULL OR ALTER CASING ☐

MULTIPLE COMPLETE ☐

ABANDON* ☒

CHANGE PLANS ☐

SUBSEQUENT REPORT OF:

WATER SHUT-OFF ☐

FRACTURE TREATMENT ☐

SHOOTING OR ACIDIZING ☐

(Other) ☐

REPAIRING WELL ☐

ALTERING CASING ☐

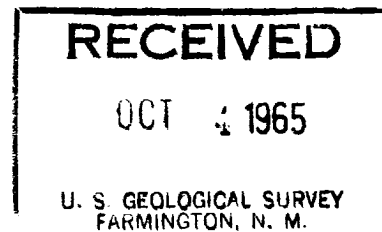
ABANDONMENT* ☐

(NOTE: Report results of multiple completion on Well Completion or Recompletion Report and Log form.)

17. DESCRIBE PROPOSED OR COMPLETED OPERATIONS (Clearly state all pertinent details, and give pertinent dates, including estimated date of starting any proposed work. If well is directionally drilled, give subsurface locations and measured and true vertical depths for all markers and zones pertinent to this work.)*

Rattlesnake No. 138 was drilled in March, 1961, to test the Gallup Formation at a total depth of 125'. The well was capped on March 18, 1961. Further study has indicated that there is no commercial potential in the Gallup Formation in this immediate area.

It is proposed to plug and abandon the well with 10 sacks of cement at the surface and install a dry hole marker.



18. I hereby certify that the foregoing is true and correct

SIGNED H. D. HALEY Original Signed By:

TITLE District Manager

DATE 10/1/65

(This space for Federal or State office use)

APPROVED BY _____
CONDITIONS OF APPROVAL, IF ANY:

TITLE _____

DATE _____

*See Instructions on Reverse Side

Instructions

General: This form is designed for submitting proposals to perform certain well operations, and reports of such operations when completed, as indicated, on Federal and Indian lands pursuant to applicable Federal law and regulations, and, if approved or accepted by any State, on all lands in such State, pursuant to applicable State law and regulations. Any necessary special instructions concerning the use of this form and the number of copies to be submitted, particularly with regard to local, area, or regional procedures and practices, either are shown below or will be issued by, or may be obtained from, the local Federal and/or State office.

Item 4: If there are no applicable State requirements, locations on Federal or Indian land should be described in accordance with Federal requirements. Consult local State or Federal office for specific instructions.

Item 17: Proposals to abandon a well and subsequent reports of abandonment should include such special information as is required by local Federal and/or State offices. In addition, such proposals and reports should include reasons for the abandonment; data on any former or present productive zones, or other zones with present significant fluid contents not sealed off by cement or otherwise; depths (top and bottom) and method of placement of cement plugs; mud or other material placed below, between and above plugs; amount, size, method of parting of any casing, liner or tubing pulled and the depth to top of any left in the hole; method of closing top of well; and date well site conditioned for final inspection looking to approval of the abandonment.

U.S. GOVERNMENT PRINTING OFFICE: 1963-O-685229

887-951

