



IN REPLY REFER TO:

UNITED STATES  
DEPARTMENT OF THE INTERIOR  
GEOLOGICAL SURVEY  
Farmington, New Mexico

August 14, 1956

Delhi-Taylor Oil Corporation  
P. O. Box 1175  
Farmington, New Mexico

Re: New Mexico 012708

Gentlemen:

Receipt is acknowledged of your "Notice of Intention to Drill" dated August 10, 1956 covering your well No. 3 Ben R. Howell in NE<sup>1</sup> sec. 30, T. 30 N., R. 8 W., N. M. P. M., San Juan County, New Mexico, Blanco (Masaverde) pool.

Your proposed work is hereby approved subject to compliance with the provisions of the "Oil and Gas Operating Regulations" revised May 25, 1942, a copy of which will be sent to you on request, and subject to the following conditions:

1. Drilling operations so authorized are subject to the attached sheet for general conditions of approval.
2. Furnish copies of all logs.
3. Approved subject to the communitization of the E<sup>1</sup> sec. 30 to form a unit of 320 acres more or less

Very truly yours,

(Sgd.) P. T. McGrath

P. T. McGrath  
District Engineer

PTMcGrath:al

COPY TO O. C. C.



UNITED STATES  
DEPARTMENT OF THE INTERIOR  
GEOLOGICAL SURVEY



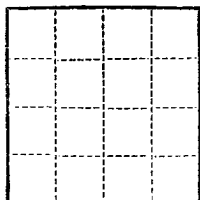
400 411

[illegible]

*Journal of Management Education* 36(7) 809–824

the 1990s, the number of people in the world who are undernourished has increased from 250 million to 800 million. The number of people who are malnourished has increased from 1.2 billion to 2.2 billion. The number of people who are obese has increased from 100 million to 300 million. The number of people who are overweight has increased from 100 million to 300 million. The number of people who are obese and overweight has increased from 100 million to 300 million. The number of people who are obese and overweight has increased from 100 million to 300 million.

[illegible][illegible]



(SUBMIT IN TRIPLICATE)

UNITED STATES  
DEPARTMENT OF THE INTERIOR  
GEOLOGICAL SURVEY

Land Office Santa Fe  
Lease No. NK 012708  
Unit E/2 of Sec. 30

## SUNDRY NOTICES AND REPORTS ON WELLS

NOTICE OF INTENTION TO DRILL.....	<input checked="" type="checkbox"/>	SUBSEQUENT REPORT OF WATER SHUT-OFF.....	
NOTICE OF INTENTION TO CHANGE PLANS.....		SUBSEQUENT REPORT OF SHOOTING OR ACIDIZING.....	
NOTICE OF INTENTION TO TEST WATER SHUT-OFF.....		SUBSEQUENT REPORT OF ALTERING CASING.....	
NOTICE OF INTENTION TO RE-DRILL OR REPAIR WELL.....		SUBSEQUENT REPORT OF RE-DRILLING OR REPAIR.....	
NOTICE OF INTENTION TO SHOOT OR ACIDIZE.....		SUBSEQUENT REPORT OF ABANDONMENT.....	
NOTICE OF INTENTION TO PULL OR ALTER CASING.....		SUPPLEMENTARY WELL HISTORY.....	
NOTICE OF INTENTION TO ABANDON WELL.....			

(INDICATE ABOVE BY CHECK MARK NATURE OF REPORT, NOTICE, OR OTHER DATA)

August 10, 1956

Well No. 3 is located 14.75 ft. from [N] line and 1000 ft. from [E] line of sec. 30

E/2 of Sec. 30 (1/4 Sec. and Sec. No.) 30N (Twp.) 2E (Range) 100N (Meridian)  
Blanco (Manuverde) (Field) San Juan (County or Subdivision) New Mexico (State or Territory)

The elevation of the derrick floor above sea level is ..... ft. (Will be furnished later)

## DETAILS OF WORK


(State names of and expected depths to objective sands; show sizes, weights, and lengths of proposed casings; indicate mudding jobs, cementing points, and all other important proposed work)

We propose to drill with rotary tools using mud to base of Pictured Cliffs (approx. 3,300') set intermediate casing and drill with gas to base of Point Lechout (approx. 5,500') and set production string of casing, perforate the Point Lechout, Manatee & Cliff House. Sand water fracturing each of the above formations for gas completion thru the entire Manu Verde Section.

PROPOSED CASING PROGRAM

~~XXXX~~ 200' of 10 3/4" 32.8# Elect-Weld Casing -- Cemented to Surface  
3,300' of 7 5/8" 26.4# J-55 SS Casing -- Cemented w/ 200 sacks  
2,300' of 5 1/2" 15.5# J-55 SS Casing -- Cemented w/ 150 sacks  
5,500' of 2" EUE 4.7# J-55 Tubing

I understand that this plan of work must receive approval in writing by the Geological Survey before operation may be commenced.

Company Delhi-Taylor Oil CorporationAddress P. O. Box 1175Farmington, New MexicoBy [Signature]Title Dist. Supt.

... ..  
... ..  
... ..  
... ..

... ..  
... ..  
... ..  
... ..  
... ..  
... ..  
... ..  
... ..

... ..  
... ..  
... ..  
... ..  
... ..  
... ..  
... ..  
... ..

... ..  
... ..  
... ..  
... ..  
... ..  
... ..  
... ..  
... ..

... ..  
... ..  
... ..  
... ..  
... ..  
... ..  
... ..  
... ..

... ..  
... ..  
... ..  
... ..  
... ..  
... ..  
... ..  
... ..

NEW MEXICO  
OIL CONSERVATION COMMISSION

Form O-128

WELL LOCATION AND/OR GAS PRORATION PLAT

DATE 8-10-56

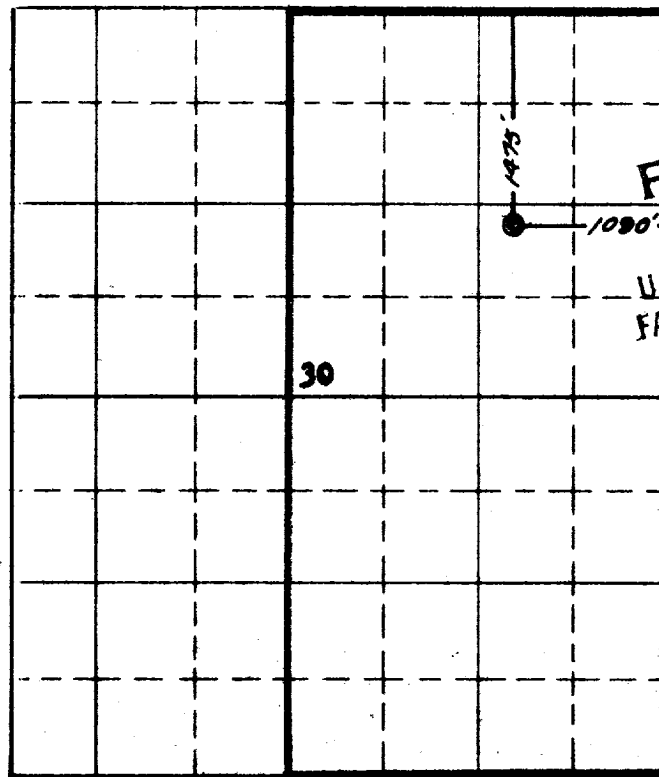
OPERATOR DELHI - TAYLOR OIL CORP. LEASE Ben R. Howell NM 012708

WELL NO. 3 SECTION 30 TOWNSHIP 30 NORTH RANGE 8 WEST NMPM

LOCATED 1475 FEET FROM the NORTH LINE 1090 FEET FROM the EAST LINE  
SAN JUAN COUNTY, NEW MEXICO G.L. ELEVATION Will be furnished later

NAME OF PRODUCING FORMATION Mesa Verde POOL Blanco DEDICATED ACREAGE 320.0

Note: All distances must be from outer boundaries of section.



Scale 4 inches equal 1 mile

RECEIVED  
AUG 14 1956  
U.S. GEOLOGICAL SURVEY  
FARMINGTON, NEW MEXICO

N


NOTE

This section of  
form is to be used  
for gas wells only

RECEIVED  
SEP 5 1956  
OIL CON. COM.  
DIST. 2

This is to certify that the above plat was prepared from  
field notes of actual surveys made by me or under my  
supervision and that the same are true and correct to the  
best of my knowledge and belief.

Date Surveyed 23 JUNE 1956



1. Is this well a Dual Comp.  
Yes Y

2. If the answer to Question 1  
is yes, are there any other dually  
completed wells within the  
dedicated acreage.  
Yes        No       

Name J. P. Luce

Position Dist. Sec.

Representing Delhi-Taylor Oil Corp.

Address P. O. Box 3172  
Farmington, New Mexico