


DISTRICT II
P.O. Drawer DD, Artesia, NM 88210

OIL CONSERVATION DIVISION
P.O. Box 2088
Santa Fe, New Mexico 87504-2088

DISTRICT III
1000 Rio Brazos Rd., Aztec, NM 87410

**REQUEST FOR ALLOWABLE AND AUTHORIZATION
TO TRANSPORT OIL AND NATURAL GAS**

Operator AMOCO PRODUCTION COMPANY		Well API No. 3004560208
Address P.O. BOX 800, DENVER, COLORADO 80201		
Reason(s) for Filing (Check proper box) Other (Please explain)		
New Well <input type="checkbox"/>	Change in Transporter of: <input type="checkbox"/> Dry Gas <input type="checkbox"/>	
Recompletion <input type="checkbox"/>	Oil <input type="checkbox"/>	
Change in Operator <input type="checkbox"/>	Casinghead Gas <input type="checkbox"/> Condensate <input checked="" type="checkbox"/>	
If change of operator give name and address of previous operator _____		

II. DESCRIPTION OF WELL AND LEASE

Lease Name SELLERS LS	Well No. 3	Pool Name, including Formation AZTEC (PICT CLIFFS)	Kind of Lease FEDERAL	Lease No. SF078195
Location				
Unit Letter E	1650	Feet From The FNL Line and 990	Feet From The FWL Line	
Section 30	Township 30N	Range 10W	NMPM,	SAN JUAN County

III. DESIGNATION OF TRANSPORTER OF OIL AND NATURAL GAS

Name of Authorized Transporter of Oil <input type="checkbox"/> or Condensate <input type="checkbox"/> MERIDIAN OIL INC.	Address (Give address to which approved copy of this form is to be sent) 3535 EAST 30TH STREET, FARMINGTON, NM 87401	
Name of Authorized Transporter of Casinghead Gas <input type="checkbox"/> or Dry Gas <input type="checkbox"/> EL PASO NATURAL GAS COMPANY	Address (Give address to which approved copy of this form is to be sent) P.O. BOX 1492, EL PASO, TX 79978	
If well produces oil or liquids, give location of tanks.	Unit	Soc.
	Twp.	Rge.
	Is gas actually connected? When?	

If this production is commingled with that from any other lease or pool, give commingling order number: _____

IV. COMPLETION DATA


Designate Type of Completion - (X)	Oil Well	Gas Well	New Well	Workover	Deepen	Plug Back	Same Res'v	Diff Res'v
Date Spudded	Date Compl. Ready to Prod.		Total Depth			P.B.T.D.		
Elevations (DF, RKB, RT, GR, etc.)	Name of Producing Formation		Top Oil/Gas Pay			Tubing Depth		
Perforations			Depth Casing Shoe					
TUBING, CASING AND CEMENTING RECORD								
HOLE SIZE	CASING & TUBING SIZE		DEPTH SET		SACKS CEMENT			

V. TEST DATA AND REQUEST FOR ALLOWABLE

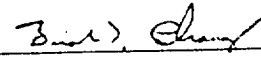
OIL WELL (Test must be after recovery of total volume of load oil and must be equal to or exceed top allowable for this depth or be for full 24 hours.)			
Date First New Oil Run To Tank	Date of Test	Producing Method (Flow, pump, gas lift, etc.)	
Length of Test	Tubing Pressure	Casing Pressure	Choke Size
Actual Prod. During Test	Oil - Bbls.	Water - Bbls.	Gas - MCF
OIL CON. DIV.			
GAS WELL		DIST. 3	
Actual Prod. Test - MCF/D	Length of Test	Bbls. Condensate/MCF	Gravity of Condensate
Testing Method (pilot, back pr.)	Tubing Pressure (Shut-in)	Casing Pressure (Shut-in)	Choke Size

VI. OPERATOR CERTIFICATE OF COMPLIANCE

I hereby certify that the rules and regulations of the Oil Conservation Division have been complied with and that the information given above is true and complete to the best of my knowledge and belief.


Signature
Doug W. Whaley, Staff Admin. Supervisor
Title
Printed Name
February 8, 1991
Date
303-830-4280
Telephone No.

OIL CONSERVATION DIVISION

Date Approved **FEB 25 1991**
By 
Title **SUPERVISOR DISTRICT #3**

INSTRUCTIONS: This form is to be filed in compliance with Rule 1104

- 1) Request for allowable for newly drilled or deepened well must be accompanied by tabulation of deviation tests taken in accordance with Rule 111.
- 2) All sections of this form must be filled out for allowable on new and recompleted wells.
- 3) Fill out only Sections I, II, III, and VI for changes of operator, well name or number, transporter, or other such changes.
- 4) Separate Form C-104 must be filed for each pool in multiply completed wells.