

NEW MEXICO OIL CONSERVATION COMMISSION  
Santa Fe, New Mexico

It is necessary that Form C-104 be approved before this form can be approved an initial allowable be assigned to any completed Oil or Gas well. Submit this form in QUADRUPLICATE.

CERTIFICATE OF COMPLIANCE AND AUTHORIZATION  
TO TRANSPORT OIL AND NATURAL GAS

Company or Operator El Paso Natural Gas Company Lease Ludwick

Address Box 997, Farmington, New Mexico El Paso, Texas  
(Local or Field Office) (Principal Place of Business)

Unit E, Well(s) No. 1, Sec. 29, T. 30N, R. 10W, Pool Blanco P.C.

County San Juan Kind of Lease: Federal

If Oil well Location of Tanks None

Authorized Transporter El Paso Natural Gas Company Address of Transporter

Farmington, New Mexico El Paso, Texas  
(Local or Field Office) (Principal Place of Business)


Per cent of Oil or Natural Gas to be Transported 100 Other Transporters authorized to transport Oil or ~~Natural Gas~~  
from this unit are Malco Products Inc.

REASON FOR FILING: (Please check proper box)

NEW WELL  CHANGE IN OWNERSHIP

CHANGE IN TRANSPORTER  OTHER (Explain under Remarks)

REMARKS: This well was originally drilled by Delhi as the Ludwick #1. El Paso Natural Gas Company has purchased this well with name change as designated above.



The undersigned certifies that the Rules and Regulations of the Oil Conservation Commission have been complied with.

Executed this the 22 day of November, 1954

Approved NOV 26 1954, 1954  
El Paso Natural Gas Company

OIL CONSERVATION COMMISSION  
Original Signed Emery C. Arnold  
By [Signature] Title Petroleum Engineer  
Title Oil and Gas Inspector Dist. #3.

### INSTRUCTIONS

This form shall be executed and filed in QUADRUPPLICATE with the District Office of the Oil Conservation Commission, covering each unit from which oil or gas is produced. A separate certificate shall be filed for each transporter authorized to transport oil or gas from a unit. After said certificate has been approved by the Oil Conservation Commission, one copy shall be forwarded to the transporter, one copy returned to the producer, and two copies retained by the Oil Conservation Commission.

A new certificate shall be filed to cover each change in operating ownership and each change in the transporter, except that in the case of a temporary change in the transporter involving less than the allowable production for one proration period, the operator shall in lieu of filing a new certificate notify the Oil Conservation Commission District Office, and the transporter authorized by certificate on file with the Commission, by letter of the estimated amount of oil or gas to be moved by the transporter temporarily moving oil or gas from the unit and the name of such temporary transporter and a copy of such notice shall also be furnished such temporary transporter. Such temporary transporter shall not move any more oil or gas than the estimated amount shown in said notice.

This certificate when properly executed and approved by the Oil Conservation Commission shall constitute a permit for pipe line connection and authorization to transport oil and gas from the property named therein and shall remain in full force and effect until

- (a) Operating ownership changes
- (a) The transporter is changed or
- (c) The permit is cancelled by the Commission.

If any of the rules and regulations of the Oil Conservation Commission have not been complied with at the same time this report is filed, explain fully under the heading "REMARKS."

In all cases where this certificate is filed to cover a change in operating ownership or a change in the transporter designated to move oil or gas, show under "REMARKS" the previous owner or operator and the transporter previously authorized to transport oil or gas.

A separate report shall be filed to cover each producing unit as designated by the Oil Conservation Commission.

OIL CONSERVATION COMMISSION		
AZTEC DISTRICT OFFICE		
No. Copies Received <u>5</u>		
DISTRIBUTION		
	No. FURNISHED	
Operator	<u>1</u>	
Inta. Fe	<u>1</u>	
Proration Office		
State Land Office		
S. G. S.		
Transporter	<u>2</u>	
File	<u>1</u>	<input checked="" type="checkbox"/>

NEW MEXICO OIL CONSERVATION COMMISSION  
WELL LOCATION AND ACREAGE DEDICATION PLAT

Form 7-1-1  
Supersedes C-128  
Effective 1-1-65

All distances must be from the outer boundaries of the Section.

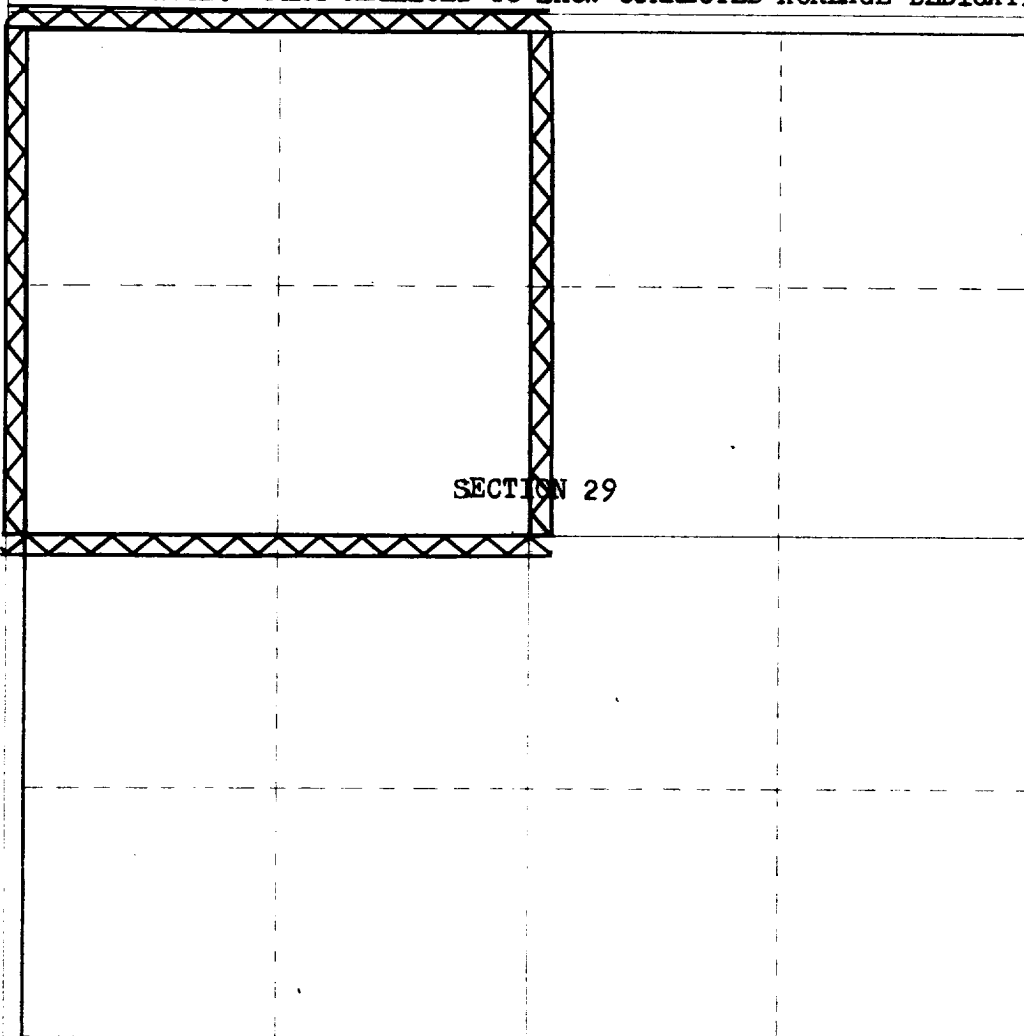
EL PASO NATURAL GAS COMPANY		LUDWICK		(SF-078194)	1
E	29	30-N	10-W	SAN JUAN	
1650	NORTH	915	WEST		
6090	PICTURED CLIFFS	AZTEC PICTURED CLIFFS		156.26	

1. Outline the acreage dedicated to the subject well by colored pencil or hachure marks on the plat below.
2. If more than one lease is dedicated to the well, outline each and identify the ownership thereof (both as to working interest and royalty).
3. If more than one lease of different ownership is dedicated to the well, have the interests of all owners been consolidated by communitization, unitization, force-pooling, etc?

Yes  No If answer is "yes," type of consolidation \_\_\_\_\_

If answer is "no," list the owners and tract descriptions which have actually been consolidated. (Use reverse side of this form if necessary.) \_\_\_\_\_

No allowable will be assigned to the well until all interests have been consolidated (by communitization, unitization, forced-pooling, or otherwise) or until a non-standard unit, eliminating such interests, has been approved by the Commission. **NOTE: PLAT REISSUED TO SHOW CORRECTED ACREAGE DEDICATION PER NEW SURVEY. 2-11-70**



CERTIFICATION


I hereby certify that the information contained herein is true and complete to the best of my knowledge and belief.

*[Signature]*

Petroleum Engineer

El Paso Natural Gas Co.

February 16, 1970



I hereby certify that the well location shown on this plat was plotted from field notes of actual surveys made by me or under my supervision, and that the same is true and correct to the best of my knowledge and belief.

UNKNOWN

UNKNOWN

