

LA PLATA GATHERING SYSTEM, INC.

1940 MERCANTILE DALLAS BUILDING

DALLAS 1, TEXAS

December 10, 1964


New Mexico Oil Conservation Commission
1000 Rio Brazos Road
Aztec, New Mexico

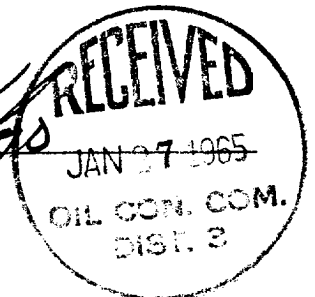
Gentlemen:

The following is a tabulated list of deviation tests run on La Plata Gathering System, Inc. Riddle No. 1-27 located in the E/2 of Section 27, Township 30 North, Range 10 West, San Juan County, New Mexico:

<u>Depth</u>	<u>Deviation</u>	<u>Depth</u>	<u>Deviation</u>
125	1/4°	3990	1/4°
274	1/4°	4274	3/4°
822	3/4°	4572	3/4°
948	1°	5092	1°
1505	1 1/2°	5657	1 1/4°
1866	1 1/4°	6033	1 1/4°
2308	1/2°	6505	3/4°
2953	3/4°	6977	3/4°
3518	1/2°	7131	3/4°
3800	3/4°	7256	1 1/4°


Yours very truly,


Walter M. Kilgo
Petroleum Engineer



State of Texas)
County of Dallas)

Sworn and subscribed to before me this 10th day of December, 1964.


Notary Public in and for Dallas County,
Texas

My Commission Expires June 1, 1965