

(SUBMIT IN TRIPLICATE)

Land Office **Santa Fe**
Lease No. **076934-A**

Unit

UNITED STATES
DEPARTMENT OF THE INTERIOR
GEOLOGICAL SURVEY

RECEIVED

SUNDRY NOTICES AND REPORTS ON WELLS 1962

NOTICE OF INTENTION TO DRILL	XX	SUBSEQUENT REPORT OF WATER SECTION
NOTICE OF INTENTION TO CHANGE PLANS		SUBSEQUENT REPORT OF SHOOTING OR ACIDIZING
NOTICE OF INTENTION TO TEST WATER SHUT-OFF		SUBSEQUENT REPORT OF ALTERING CASING
NOTICE OF INTENTION TO RE-DRILL OR REPAIR WELL		SUBSEQUENT REPORT OF RE-DRILLING OR REPAIR
NOTICE OF INTENTION TO SHOOT OR ACIDIZE		SUBSEQUENT REPORT OF ABANDONMENT
NOTICE OF INTENTION TO PULL OR ALTER CASING		SUPPLEMENTARY WELL HISTORY
NOTICE OF INTENTION TO ABANDON WELL		

INDICATE ABOVE BY CHECK MARK NATURE OF REPORT NOTICE OR OTHER DATA

July 2

Mansfield


Well No. **6** is located **990** ft. from **N** line and **1650** ft. from **W** line of **XXX**

NW/4 Section 29 **30-N** **9-W** **N.M.P.M.**

Blanco Pictured Cliffs

San Juan

New Mexico



The elevation of the slick floor above sea level is **6037** ft.

DETAILS OF WORK

(State in detail and by section the tool bit, size, weight, and lengths of proposed casing, indicate mudding, cementing, log points, and all other important proposed work.)

It is intended to mud drill with rotary tools a well thru the Pictured Cliffs formation. Possible producing zones will be perforated and fractured.
Est. T.D. 2823'.

Casing Program:

8 5/8" set at **300'** with **160** sacks cement circulated to surface.
2 7/8" set at **2823'** with **170** sacks cement to cover **200'** above Fruitland.

The NW/4 of Section 29 is dedicated to this well.

I understand that this plan of work must receive approval in writing by the Geological Survey before operations may be commenced

Company **El Paso Natural Gas Company**

Address **Box 990**

Farmington, New Mexico

By *A. W. Meekins*

Title **Petroleum Engineer**

NEW MEXICO OIL CONSERVATION COMMISSION

Well Location and Acreage Description Plat

Section A.

Date **JUNE 1, 1962**

Operator **EL PASO NATURAL GAS COMPANY** Lease **MANSFIELD** **SF076934-A**
 Well No. **6** Unit Letter **C** Section **29** Township **30-N** Range **9-W** NMPM
 Located **990** Feet From **NORTH** Line, **1650** Feet From **WEST** Line
 County **SAN JUAN** G. L. Elevation **6027** Dedicated Acreage **160** Acres
 Name of Producing Formation **PICTURED CLIFFS** Pool **BLANCO** P.C.

1. Is the Operator the only owner in the dedicated acreage outlined on the plat below?
 Yes ☒ No ☐
2. If the answer to question one is "no", have the interests of all the owners been consolidated by communitization agreement or otherwise? Yes ☐ No ☐ If answer is "yes", Type of Consolidation.
3. If the answer to question two is "no", list all the owners and their respective interests below:

Owner

Land Description

Section B.

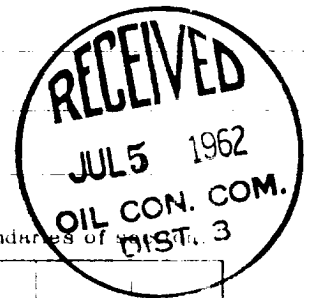
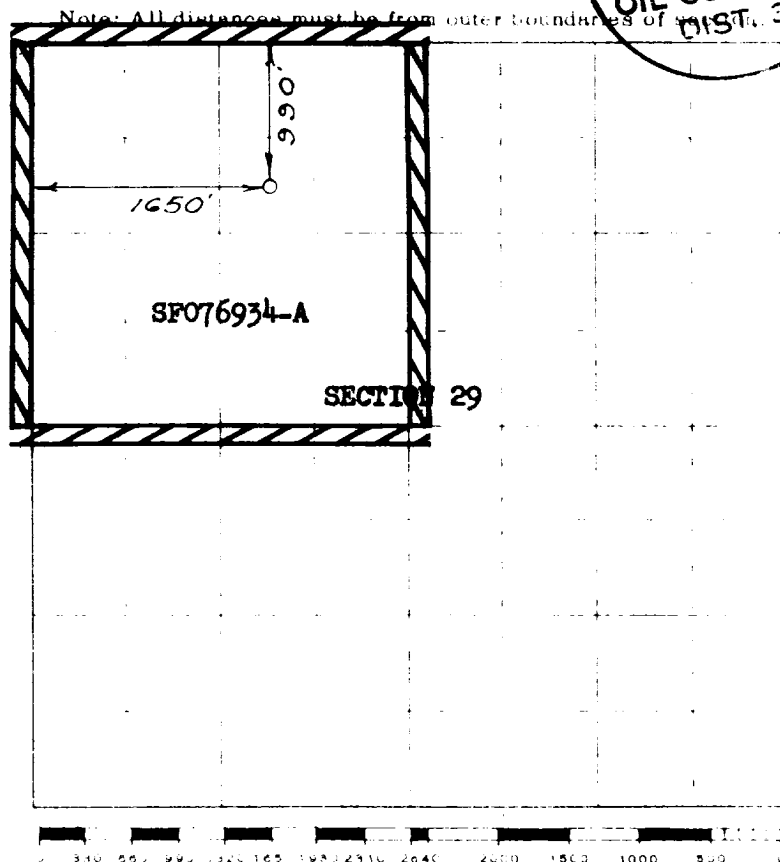
This is to certify that the information in Section A above is true and complete to the best of my knowledge and belief.

El Paso Natural Gas CompanyOriginal Signed (Operator)
Greenan

(Representative)

Box 990

(Address)

Farmington, New Mexico

This is to certify that the above plat was prepared from field notes of actual surveys made by me or under my supervision and that the same are true and correct to the best of my knowledge and belief.

(Seal)

Date Surveyed **MAY 28, 1962**

Farmington, New Mexico

David L. Kieren
 Registered Professional Engineer and/or Land Surveyor