



IN REPLY REFER TO:

UNITED STATES
DEPARTMENT OF THE INTERIOR
GEOLOGICAL SURVEY
P. O. Box 965
Farmington, New Mexico

December 30, 1955

C. E. Graham, Jr.
c/o El Paso Petroleum Company
Box 678
El Paso, Texas

Re: Santa Fe 077372

Gentlemen:

Receipt is acknowledged of your "Notice of Intention to Drill" dated November 30, 1955 covering your well No. 1 Dansby in SW $\frac{1}{4}$ NE $\frac{1}{4}$ NW $\frac{1}{4}$ sec. 30, T. 30 N., R. 12 W., N. M. P. M., San Juan County, New Mexico, Fulscher-Kutz pool.

Your proposed work is hereby approved subject to compliance with the provisions of the "Oil and Gas Operating Regulations" revised May 25, 1942, a copy of which will be sent to you on request, and subject to the following conditions:

1. Drilling operations so authorized are subject to the attached sheet for general conditions of approval.
2. Furnish copies of all logs.

Very truly yours,

(Orig. Sgd.) P. T. McGrath

P. T. McGrath
District Engineer

PTMcGrath:ac



Santa Fe

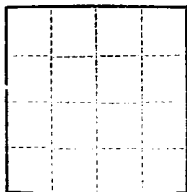
(SUBMIT IN TRIPLICATE)

Land Office _____

Lease No. **3F-077372**

Unit _____

UNITED STATES
DEPARTMENT OF THE INTERIOR
GEOLOGICAL SURVEY



SUNDRY NOTICES AND REPORTS ON WELLS

NOTICE OF INTENTION TO DRILL.....	<input checked="" type="checkbox"/>	SUBSEQUENT REPORT OF WATER SHUT-OFF.....	
NOTICE OF INTENTION TO CHANGE PLANS.....		SUBSEQUENT REPORT OF SHOOTING OR ACIDIZING.....	
NOTICE OF INTENTION TO TEST WATER SHUT-OFF.....		SUBSEQUENT REPORT OF ALTERING CASING.....	
NOTICE OF INTENTION TO RE-DRILL OR REPAIR WELL.....		SUBSEQUENT REPORT OF RE-DRILLING OR REPAIR.....	
NOTICE OF INTENTION TO SHOOT OR ACIDIZE.....		SUBSEQUENT REPORT OF ABANDONMENT.....	
NOTICE OF INTENTION TO PULL OR ALTER CASING.....		SUPPLEMENTARY WELL HISTORY.....	
NOTICE OF INTENTION TO ABANDON WELL.....			

(INDICATE ABOVE BY CHECK MARK NATURE OF REPORT, NOTICE, OR OTHER DATA)

November 30, 19**55**

Well No. **1** is located **990** ft. from **(N)** line and **1650** ft. from **(E)** line of sec. **30**
30 (Twp.) **12N** (Range) **E.M.P.M.** (Meridian)
Fulcher-Katz (Field) **San Juan** (County or Subdivision) **New Mexico** (State or Territory)

The elevation of the derrick floor above sea level is **5763** ft.

DETAILS OF WORK

(State names of and expected depths to objective sands; show sizes, weights, and lengths of proposed casings; indicate mudding jobs, cementing points, and all other important proposed work)

Drill 100' and set 100' of 8 5/8" casing - cement 5/75 sacks reg. cement
Drill approx. 1700' to top of Pictured Cliffs and set 7 1/2" casing;
Cement 5/75 sacks reg. cement.

I understand that this plan of work must receive approval in writing by the Geological Survey before operations may be commenced.

Company **C.L. Graham, Jr. aka El Paso Petroleum Company**

Address **Box 678**

El Paso, Texas

By **W.E. Jackson**

Title **Agent**

C.E. Graham, Jr. dba
COMPANY El Paso Petroleum Company

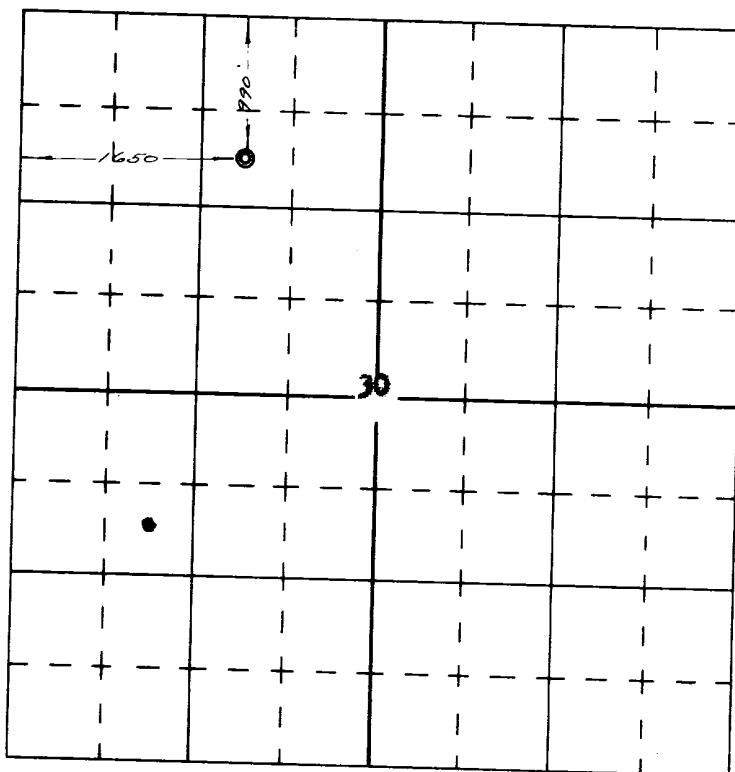
Well Name & No. _____ Lease No. SF-077372

Location 990' from the North line and 1650' from the West line.

Being in San Miguel

Sec 30, T 30 N., R 12 W., N.M.P.M.,

Ground Elevation 5673, ungraded.



Scale -- 4 inches equals 1 mile

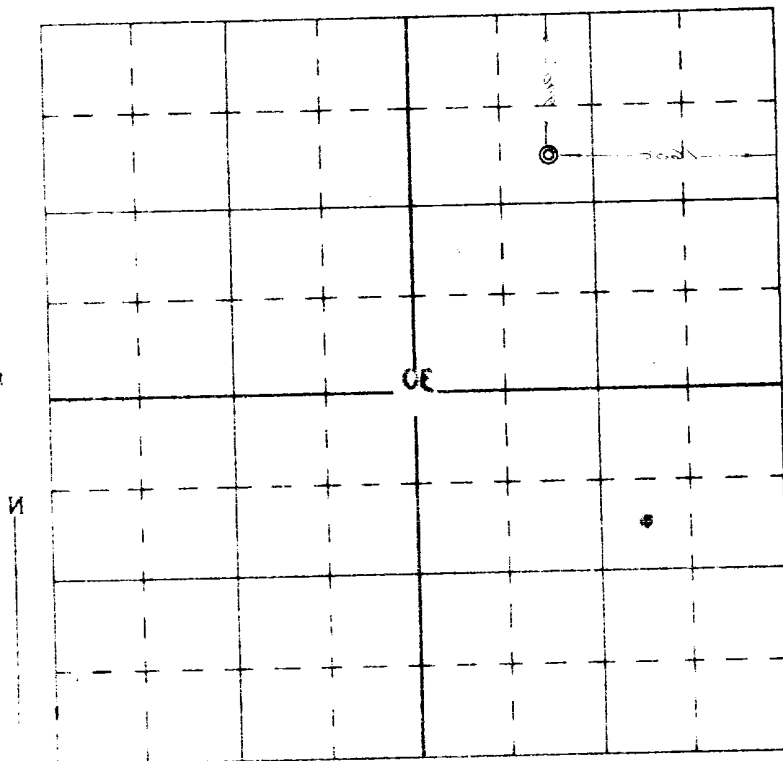
Surveyed November 19, 19 55

This is to certify that the above plat was prepared from field notes of actual surveys made by me or under my supervision and that the same are true and correct to the best of my knowledge and belief.

This is to certify that the above plat was prepared from field notes of actual surveys made by me or under my supervision and that the same are true and correct to the best of my knowledge and belief.

Surveyed November 19 1922

Scale -- 4 inches equals 1 mile



Ground Elevation 2675, unrounded.

Sec 30, T 30 N., R 12 W., N.M.P.M.

Being in Sec. 30

Location 390' from the north line and 1050' from the west line.

Well Name & No. Lease No. 27-22272

COMPANY of Pecos Petroleum Company

J.E. Graham, Jr. ops