

NUMBER OF COPIES RECEIVED	
DISTRIBUTION	
SANTA FE	
FILE	
U.S.G.S.	
LAND OFFICE	
TRANSPORTER	OIL GAS
PRORATION OFFICE	
OPERATOR	

1-DUC, 1-Tide, 1-Lin, 1-NW Pr, 1-Texas Nat, 1-Texic, 1-P.A., 1-Aspen, 1-Connelly, 1-D, 2-F

NEW MEXICO OIL CONSERVATION COMMISSION
Santa Fe, New Mexico

Form C-101
Revised (12/1/55)

NOTICE OF INTENTION TO DRILL

Notice must be given to the District Office of the Oil Conservation Commission and approval obtained before drilling or recompletion begins. If changes in the proposed plan are considered advisable, a copy of this notice showing such changes will be returned to the sender. Submit this notice in QUINTUPLICATE. One copy will be returned following approval. See additional instructions in Rules and Regulations of the Commission. If State Land submit 6 Copies Attach Form C-128 in triplicate to first 3 copies of form C-101

Farmington, New Mexico

(Place)

March 27, 1962

(Date)

OIL CONSERVATION COMMISSION
SANTA FE, NEW MEXICO

Gentlemen:

You are hereby notified that it is our intention to commence the Drilling of a well to be known as

Southwest Production Company

(Company, or Operator)

Ruby Corsecot

(Lease)

Well No. **1**

in **C**

(Unit)

The well is

located **790** feet from the **North** line and **1850** feet from the

West

line of Section **25**

T. **30 N**

R. **12 W**

NMPM.

(GIVE LOCATION FROM SECTION LINE)

Basin Dakota

Pool,

San Juan

County

If State Land the Oil and Gas Lease is No.

If patented land the owner is **Ruby Corsecot**

Address **Madison, Wisconsin**

We propose to drill well with drilling equipment as follows: **Rotary**

The status of plugging bond is **\$10,000 blanket bond in effect**

Drilling Contractor **Aspen Drilling Company**

P. O. Box 2060

Farmington, New Mexico

We intend to complete this well in the **Dakota**

formation at an approximate depth of **6550**

CASING PROGRAM

We propose to use the following strings of Casing and to cement them as indicated:

Size of Hole	Size of Casing	Weight per Foot	New or Second Hand	Depth	Sacks Cement
12 1/4"	9 5/8"	32.50#	New	300	250
7 7/8"	4 1/2"	10.50#	New	TD	300 sx or enough to cover the Gallup formation

If changes in the above plans become advisable we will notify you immediately.

ADDITIONAL INFORMATION (If recompletion give full details of proposed plan of work.)

TV tool will be placed for the protection of the Mesaverde formation.

Approved
Except as follows:

Subject to approval of communitization agreements by all working interests in the unit.

OIL CONSERVATION COMMISSION

By *Emory Clark*

Sincerely yours,

Southwest Production Company

Original signed (Company or Operator)


By **Carl W. Smith**

Position **Superintendent**

Send Communications regarding well to

Name **Southwest Production Company**

Address **207 Petr. Club Plaza, Farmington, N.M.**



NUMBER OF COPIES RECEIVED	
DISTRIBUTION	
SANTA FE	
FILE	
U.S.G.S.	
LAND OFFICE	
TRANSPORTER	OIL GAS
PROBATION OFFICE	
OPERATOR	

NEW MEXICO OIL CONSERVATION COMMISSION
WELL LOCATION AND ACREAGE DEDICATION PLAT
 SEE INSTRUCTIONS FOR COMPLETING THIS FORM ON THE REVERSE SIDE

FORM C-128
 Revised 5/1/57

SECTION A

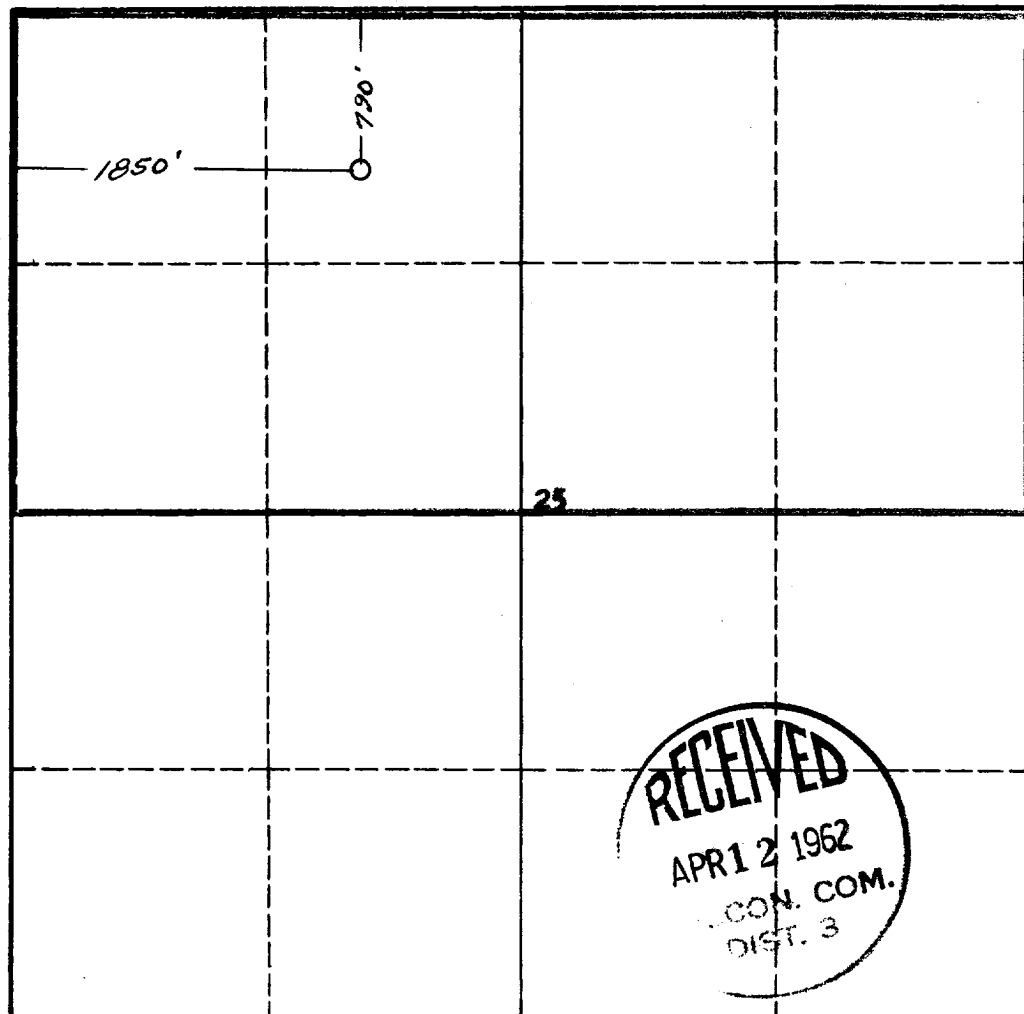
Operator SOUTHWEST PRODUCTION COMPANY		Lease RUBY CORSCOT		Well No. 1
Unit Letter C	Section 25	Township 30 NORTH	Range 12 WEST	County SAN JUAN
Actual Footage Location of Well: 790 feet from the NORTH line and 1850 feet from the WEST line				
Ground Level Elev. 5568.0	Producing Formation DAKOTA	Pool BASIN DAKOTA	Dedicated Acreage: N/320 Acres	

Ref: GLO plat dated 7 April 1881

1. Is the Operator the only owner in the dedicated acreage outlined on the plat below? YES _____ NO x . ("Owner" means the person who has the right to drill into and to produce from any pool and to appropriate the production either for himself or for himself and another. (65-3-29 (e) NMSA 1935 Comp.)
2. If the answer to question one is "no," have the interests of all the owners been consolidated by communitization agreement or otherwise? YES _____ NO x . If answer is "yes," Type of Consolidation _____
3. If the answer to question two is "no," list all the owners and their respective interests below:

Owner Thomas N. Connelly	Land Description NW/4 NE/4	40 acres
Texaco, Inc.	S/2 NE/4, SE/4 NW/4	120 acres
Pan American Petroleum Corp.	NE/4 NE/4	40 acres

SECTION B




CERTIFICATION

I hereby certify that the information in SECTION A above is true and complete to the best of my knowledge and belief.

Name	Original signed by Carl W. Smith
Position	Superintendent
Company	Southwest Production Co.
Date	March 27, 1962

I hereby certify that the well location shown on the plat in SECTION B was plotted from field notes of actual surveys made by me or under my supervision, and that the same is true and correct to the best of my knowledge and belief.

Date Surveyed	21 March 1962
Registered Professional Engineer and/or Land Surveyor	JAMES P. LEASE
Certificate No.	1463
San Juan Engineering Company	



INSTRUCTIONS FOR COMPLETION OF FORM C-128

1. Operator shall furnish and certify to the information called for in Section A.
2. Operator shall outline the dedicated acreage for *both* oil and gas wells on the plat in Section B.
3. A registered professional engineer or land surveyor registered in the State of New Mexico or approved by the Commission shall show on the plat the location of the well and certify this information in the space provided.
4. All distances shown on the plat must be from the outer boundaries of the Section.
5. If additional space is needed for listing owners and their respective interests as required in question 3 of Section A, please use space below.