

(SUBMIT IN TRIPLICATE)


UNITED STATES
DEPARTMENT OF THE INTERIOR
GEOLOGICAL SURVEY

Indian Agency _____

Navajo

Allottee _____

Lease No. **14-20-601-1047**



SUNDRY NOTICES AND REPORTS ON WELLS

NOTICE OF INTENTION TO DRILL	<input checked="" type="checkbox"/>	SUBSEQUENT REPORT OF WATER SHUT-OFF	
NOTICE OF INTENTION TO CHANGE PLANS		SUBSEQUENT REPORT OF SHOOTING OR ACIDIZING	
NOTICE OF INTENTION TO TEST WATER SHUT-OFF		SUBSEQUENT REPORT OF ALTERING CASING	
NOTICE OF INTENTION TO REDRILL OR REPAIR WELL		SUBSEQUENT REPORT OF REDRILLING OR REPAIR	
NOTICE OF INTENTION TO SHOOT OR ACIDIZE		SUBSEQUENT REPORT OF ABANDONMENT	
NOTICE OF INTENTION TO PULL OR ALTER CASING		SUPPLEMENTARY WELL HISTORY	
NOTICE OF INTENTION TO ABANDON WELL			

(INDICATE ABOVE BY CHECK MARK NATURE OF REPORT, NOTICE, OR OTHER DATA)

October 6, 1961

Well No. **13** is located **506** ft. from **[S]** line and **1073** ft. from **[W]** line of sec. **21**

SE 21 Sec. 21 (34 Sec. and Sec. No.) **10N** (Twp.) **10W** (Range) **R1P1** (Meridian)
Wildcat (Field) **San Juan** (County or Subdivision) **New Mexico** (State or Territory)

The elevation of the derrick floor above sea level is **-** ft. **5048' Ungroded Ground.**

DETAILS OF WORK

(State names of and expected depths to objective sands; show sizes, weights, and lengths of proposed casings; indicate mudding jobs, cementing points, and all other important proposed work)

Rotary drilling equipment will be used to drill to approximately 240' to the **Sangre Formation**. If production is found, casing will be set and cemented with required amount of cement. Native mud and water will be used in drilling. Shown will be tested and electric logs will be run prior to setting casing or abandonment. Stimulation treatments may be employed in completion.



I understand that this plan of work must receive approval in writing by the Geological Survey before operations may be commenced.

Company **Marathon Oil & Refining Company**

Address **P. O. Box 3082**
Durango, Colorado

By **B. M. Bradley**
COPY (ORIGINAL SIGNED) H. J. FLATT

Title **Dist. Supt.**

UNITED STATES

DEPARTMENT OF AGRICULTURE

FOREST SERVICE

WILDLIFE MANAGEMENT

Form 10-60 (Rev. 1-1-60)

1	2	3	4	5
6	7	8	9	10
11	12	13	14	15
16	17	18	19	20
21	22	23	24	25

REPORT OF WILDLIFE MANAGEMENT

1	2	3	4	5	6	7	8	9	10	11	12	13	14	15	16	17	18	19	20	21	22	23	24	25	26	27	28	29	30	31	32	33	34	35	36	37	38	39	40	41	42	43	44	45	46	47	48	49	50	51	52	53	54	55	56	57	58	59	60	61	62	63	64	65	66	67	68	69	70	71	72	73	74	75	76	77	78	79	80	81	82	83	84	85	86	87	88	89	90	91	92	93	94	95	96	97	98	99	100
---	---	---	---	---	---	---	---	---	----	----	----	----	----	----	----	----	----	----	----	----	----	----	----	----	----	----	----	----	----	----	----	----	----	----	----	----	----	----	----	----	----	----	----	----	----	----	----	----	----	----	----	----	----	----	----	----	----	----	----	----	----	----	----	----	----	----	----	----	----	----	----	----	----	----	----	----	----	----	----	----	----	----	----	----	----	----	----	----	----	----	----	----	----	----	----	----	----	----	-----

1. Name of the landowner or person in charge of the land: _____

2. Name of the person or organization that conducted the survey: _____

3. Date of the survey: _____

4. Location of the land: _____

5. Description of the land: _____

6. Description of the wildlife management plan: _____

7. Description of the results of the survey: _____

8. Description of the recommendations: _____

9. Signature of the person in charge of the land: _____

10. Signature of the person or organization that conducted the survey: _____

11. Name of the person or organization that approved the plan: _____

12. Date of approval: _____

13. Signature of the person or organization that approved the plan: _____

14. Signature of the person or organization that approved the plan: _____

15. Signature of the person or organization that approved the plan: _____

16. Signature of the person or organization that approved the plan: _____

17. Signature of the person or organization that approved the plan: _____

18. Signature of the person or organization that approved the plan: _____

19. Signature of the person or organization that approved the plan: _____

20. Signature of the person or organization that approved the plan: _____

21. Signature of the person or organization that approved the plan: _____

22. Signature of the person or organization that approved the plan: _____

23. Signature of the person or organization that approved the plan: _____

24. Signature of the person or organization that approved the plan: _____

25. Signature of the person or organization that approved the plan: _____

26. Signature of the person or organization that approved the plan: _____

27. Signature of the person or organization that approved the plan: _____

28. Signature of the person or organization that approved the plan: _____

29. Signature of the person or organization that approved the plan: _____

30. Signature of the person or organization that approved the plan: _____

31. Signature of the person or organization that approved the plan: _____

32. Signature of the person or organization that approved the plan: _____

33. Signature of the person or organization that approved the plan: _____

34. Signature of the person or organization that approved the plan: _____

35. Signature of the person or organization that approved the plan: _____

36. Signature of the person or organization that approved the plan: _____

37. Signature of the person or organization that approved the plan: _____

38. Signature of the person or organization that approved the plan: _____

39. Signature of the person or organization that approved the plan: _____

40. Signature of the person or organization that approved the plan: _____

NEW MEXICO OIL CONSERVATION COMMISSION
WELL LOCATION AND ACREAGE DEDICATION PLAT

FORM C-128
Revised 5/1/57


SEE INSTRUCTIONS FOR COMPLETING THIS FORM ON THE REVERSE SIDE

SECTION A

Operator Humble Oil & Refining Company		Lease Core Hole		Well No. 13	
Unit Letter W	Section 21	Township 30N	Range 18W	County San Juan	
Actual Footage Location of Well: 506 feet from the South line and 1873 feet from the West line					
Ground Level Elev. 5048	Producing Formation		Pool Wildcat	Dedicated Acreage: Acres	

1. Is the Operator the only owner in the dedicated acreage outlined on the plat below? YES ☒ NO _____. ("Owner" means the person who has the right to drill into and to produce from any pool and to appropriate the production either for himself or for himself and another. (65-3-29 (e) NMSA 1935 Comp.)
2. If the answer to question one is "no," have the interests of all the owners been consolidated by communitization agreement or otherwise? YES _____. If answer is "yes," Type of Consolidation _____
3. If the answer to question two is "no," list all the owners and their respective interests below:

Owner	Land Description

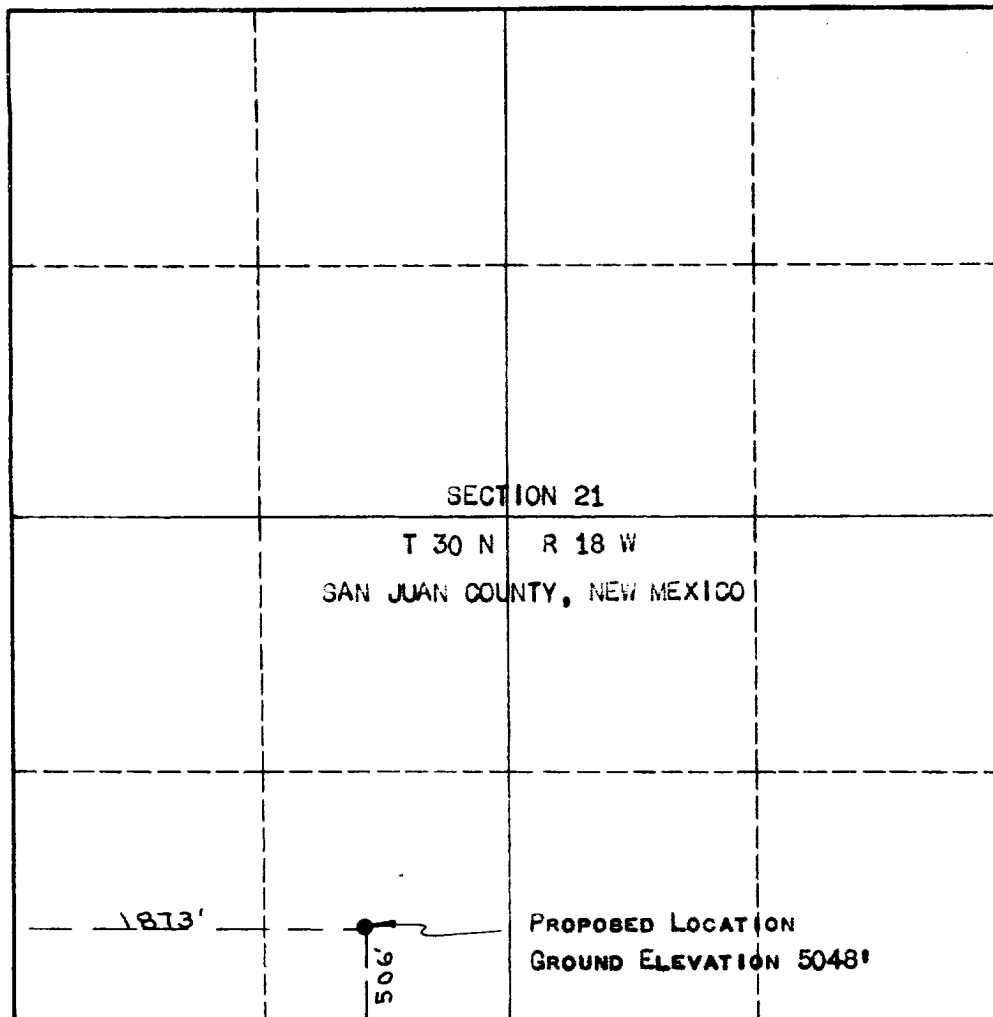


I hereby certify that the information in SECTION A above is true and complete to the best of my knowledge and belief.

B. M. Bradley

Name By: COPY (ORIGINAL SIGNED) H. J. FLATT
Position Dist. Supt.
Company Humble Oil & Refining Co.
Date 10-6-61

SECTION B



I hereby certify that the well location shown on the plat in SECTION B was plotted from field notes of actual surveys made by me or under my supervision, and that the same is true and correct to the best of my knowledge and belief.

Date Surveyed OCTOBER 4, 1961
Registered Professional Engineer and/or Land Surveyor Edna M. Clark

Certificate No.
NEW MEXICO #3189

0 330 660 990 1320 1650 1980 2310 2640 2000 1500 1000 500 0

INSTRUCTIONS FOR COMPLETION OF FORM C-128

1. Operator shall furnish and certify to the information called for in Section A.
2. Operator shall outline the dedicated acreage for *both* oil and gas wells on the plat in Section B.
3. A registered professional engineer or land surveyor registered in the State of New Mexico or approved by the Commission shall show on the plat the location of the well and certify this information in the space provided.
4. All distances shown on the plat must be from the outer boundaries of the Section.
5. If additional space is needed for listing owners and their respective interests as required in question 3 of Section A, please use space below.