

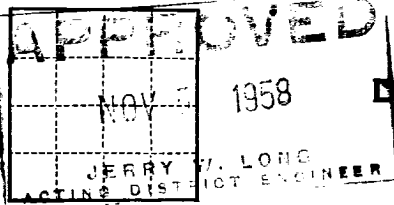
(SUBMIT IN TRIPLICATE)

Indian Agency NAVAJO
TRIBAL

UNITED STATES
DEPARTMENT OF THE INTERIOR
GEOLOGICAL SURVEY

Allottee _____

Lease No. 14-20-603-2031



SUNDRY NOTICES AND REPORTS ON WELLS

NOTICE OF INTENTION TO DRILL	SUBSEQUENT REPORT OF WATER SHUT-OFF
NOTICE OF INTENTION TO CHANGE PLANS	SUBSEQUENT REPORT OF SHOOTING OR ACIDIZING
NOTICE OF INTENTION TO TEST WATER SHUT-OFF	SUBSEQUENT REPORT OF ALTERING CASING
NOTICE OF INTENTION TO REDRILL OR REPAIR WELL	SUBSEQUENT REPORT OF REDRILLING OR REPAIR
NOTICE OF INTENTION TO SHOOT OR ACIDIZE	SUBSEQUENT REPORT OF ABANDONMENT
NOTICE OF INTENTION TO PULL OR ALTER CASING	SUPPLEMENTARY WELL HISTORY
NOTICE OF INTENTION TO ABANDON WELL	

RECEIVED

NOV 5 1958

U. S. GEOLOGICAL SURVEY
FARMINGTON, NEW MEXICO

(INDICATE ABOVE BY CHECK MARK NATURE OF REPORT, NOTICE, OR OTHER DATA)

19

Well No. Navajo 1 is located 660 ft. from N line and 660 ft. from E line of sec. 29
S.W. 1/4 S.W. 1/4 Sec. 29 T2N. 16W
W.S. (Twp.) San Juan (Range) New Mexico (Meridian)
(Field) G.L. (County or Subdivision) (State or Territory)

The elevation of the derrick floor above sea level is 5127 ft.

DETAILS OF WORK

(State names of and expected depths to objective sands; show sizes, weights, and lengths of proposed casings; indicate mudding jobs, cementing points, and all other important proposed work)

We propose to:
Drill 1700 ft. Dakota Test
Size Hole 13 in.
Casing 5 1/2 in. Pipe 16 lb. Now 90 ft.
Cement 150 sacks
Casing 4 1/2 in. Wt. 9.5 Now 1700 ft.
Cement 150 sacks



I understand that this plan of work must receive approval in writing by the Geological Survey before operations may be commenced.

D. F. Suddeth

Company _____

1313 Florencefield Rd.

Address _____

Farmington, New Mexico

By Geo D B ...

Title Agent

NSC for ops

NEW MEXICO OIL CONSERVATION COMMISSION

Well Location and Acreage Dedication Plat

Section A.


Date October 30, 1958

Operator D. F. Sudduth Lease Navajo
Well No. 1 Unit Letter M Section 19 Township 30 North Range 16 West NMPM
Located 660 Feet From South Line, 660 Feet From West Line
County San Juan G. L. Elevation 5127 Dedicated Acreage Oil-40, Gas-160 Acres
Name of Producing Formation Dakota Pool _____

1. Is the Operator the only owner* in the dedicated acreage outlined on the plat below?
Yes _____ No X
2. If the answer to question one is "no," have the interests of all the owners been consolidated by communitization agreement or otherwise? Yes _____ No _____. If answer is "yes,"
Type of Consolidation Agreement
3. If the answer to question two is "no," list all the owners and their respective interests below:

Owner

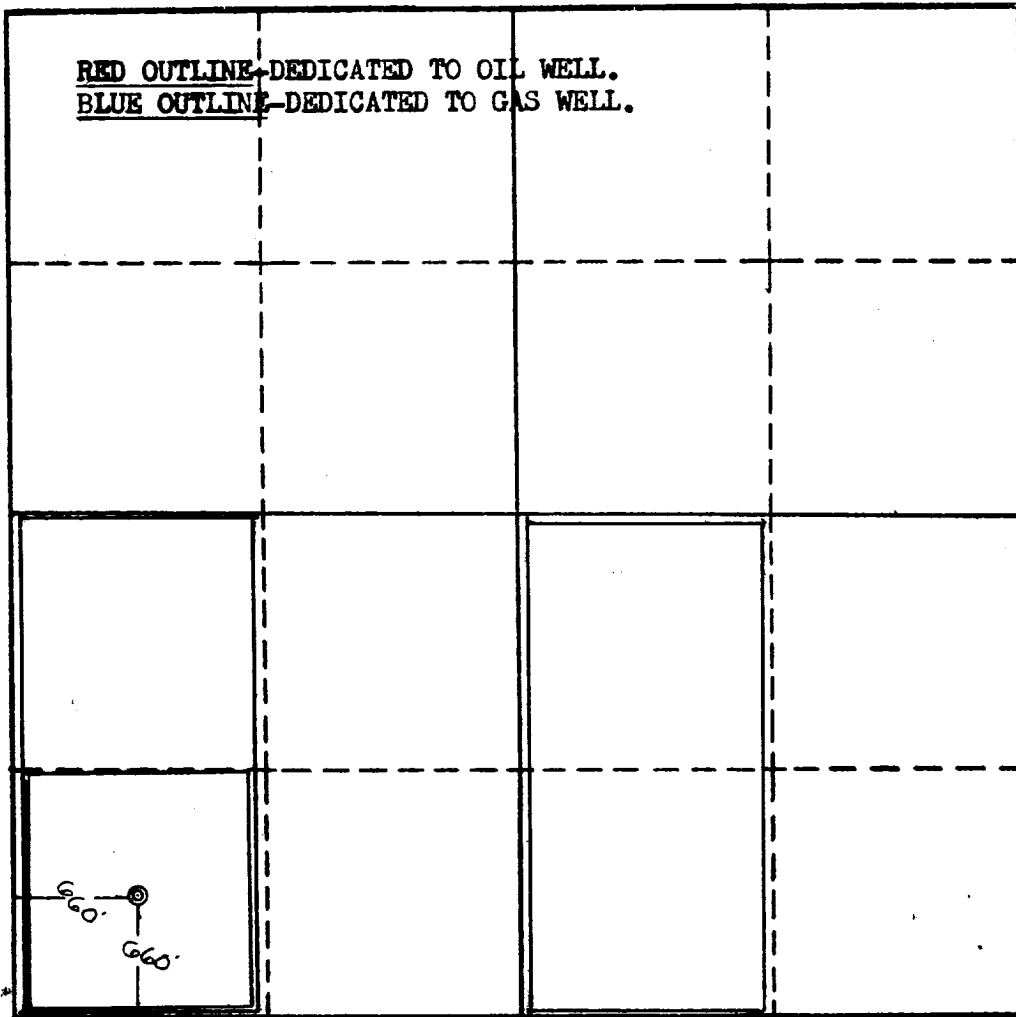
Land Description



RECEIVED

NOV 5 1958

Section. B



U. S. GEOLOGICAL SURVEY
FARMINGTON, NEW MEXICO

This is to certify that the information in Section A above is true and complete to the best of my knowledge and belief.

D. F. Sudduth
(Operator)

Geo. D. Burleson
(Representative)

c/o Basin Butane Company
1313 E. Bloomfield Road
Address

Farmington, New Mexico

This is to certify that the well location shown on the plat in Section A was plotted from field notes of a trial survey made by me or under my supervision and to the best of my knowledge and belief.

Date Surveyed Oct. 10, 1958

Ernest V. Echhawk
Ernest V. Echhawk
Registered Land Surveyor.

Certificate No. 1545