

State of New Mexico  
Energy, Minerals and Natural Resources Department  
Oil Conservation Division

Sundry Notices and Reports on Wells

<p>1. Type of Well GAS</p>	<div style="border: 1px solid black; padding: 5px; font-size: 2em; font-weight: bold; margin: 0 auto;">RECEIVED</div> <p>APR 16 1997</p>	<p>API # (assigned by OCD) 30-045-09392</p> <p>5. Lease Number Fee</p> <p>6. State Oil&amp;Gas Lease #</p>
<p>2. Name of Operator <b>BURLINGTON RESOURCES</b></p>	<div style="border: 1px solid black; padding: 5px; font-size: 1.2em; font-weight: bold; margin: 0 auto;">OIL CON. DIV. DIST. 3</div> <p>OIL &amp; GAS COMPANY</p>	<p>7. Lease Name/Unit Name Fuller</p> <p>8. Well No. 1</p> <p>9. Pool Name or Wildcat Aztec Pictured Cliffs</p>
<p>3. Address &amp; Phone No. of Operator PO Box 4289, Farmington, NM 87499 (505) 326-9700</p>		<p>10. Elevation:</p>
<p>4. Location of Well, Footage, Sec., T, R, M 990' FNL, 1650' FWL, Sec.22, T-30-N, R-11-W, NMPM, San Juan County</p>	<p>C</p>	

Type of Submission	Type of Action
<input type="checkbox"/> Notice of Intent	<input type="checkbox"/> Abandonment
<input checked="" type="checkbox"/> Subsequent Report	<input type="checkbox"/> Recompletion
<input type="checkbox"/> Final Abandonment	<input type="checkbox"/> Plugging Back
	<input type="checkbox"/> Casing Repair
	<input type="checkbox"/> Altering Casing
	<input checked="" type="checkbox"/> Other - Restimulate
	<input type="checkbox"/> Change of Plans
	<input type="checkbox"/> New Construction
	<input type="checkbox"/> Non-Routine Fracturing
	<input type="checkbox"/> Water Shut off
	<input type="checkbox"/> Conversion to Injection

13. Describe Proposed or Completed Operations


3-24-97 MIRU. ND WH. NU BOP. TOOH w/70 jts 1 1/4" tbg. TIH, tag up @ 2233'. Establish circ. Drill to new TD @ 2350'. Circ hole clean. TOOH. SDON.

3-25-97 TIH, blow well & CO. TOOH. TIH w/6 jts 3 1/2" 9.2# J-55 10RD EUE csg, 56 jts 3 1/2" 7.7# J-55 10RD EUE csg, set @ 2348'. Pump 30 bbl mud flush ahead. Cmt'd w/180 sx Class "B" 50/50 poz w/2% gel, 6.5 pps Gilsonite, 0.2% fluid loss, 3% Kcl. Displace w/21.5 bbl wtr. Circ 8 bbl mud flush to surface, no cmt. ND BOP. NU WH. RD. Rig released.

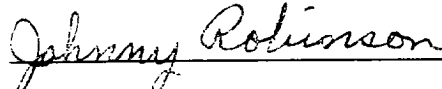
4-7-97 MIRU. Ran CBL-CCL-GR-VDL @ 0-2344', TOC @ 820'. PT csg to 5000 psi, OK. Perf Pictured Cliffs @ 2191, 2193, 2199, 2201, 2207, 2211, 2214, 2221, 2224, 2227, 2230, 2235, 2238, 2243, 2245, 2248, 2253, 2258 w/18 0.31" diameter holes total. Acidize w/500 gal 15% Hcl. SDON.

4-8-97 Frac Pictured Cliffs w/264 bbl 25# linear gel, 390,135 SCF N2, 82,000# 20/40 Arizona sd. CO After frac. SDON.

4-9/11-97 Blow well & CO. RD. Rig released.

SIGNATURE  Regulatory Administrator April 15, 1997

(This space for State Use)

Approved by  title DEPUTY OIL & GAS INSPECTOR Date APR 17 1997



STATE OF NEW MEXICO  
ENERGY, MINERALS AND NATURAL RESOURCES DEPARTMENT

OIL CONSERVATION DIVISION

2040 S. PACHECO  
SANTA FE, NEW MEXICO 87505  
(505) 827-7131

RECEIVED  
JUL 21 1997

July 14, 1997

OIL CON. DIV.  
R1113

Burlington Resources  
P. O. Box 4289  
Farmington, NM 87499-4289  
Attention: Peggy Bradfield

Administrative Order TX-272

Dear Ms. Bradfield:

Reference is made to your request for an exception to the tubing setting requirements as contained in Division Rule 107 (d) (3) for the below-named wells.

Pursuant to the authority granted me by Rule 107 (d) (4), you are hereby authorized to make tubingless completions in the following wells:

Well Name, Number and Location:

Lodewick Well No. 4, API No. 30-045-06417, Unit A, Section 19, Township 27 North, Range 9 West, NMPM, San Juan County, New Mexico.

Cleveland Well No. 4, API No. 30-045-06328, Unit N, Section 21, Township 27 North, Range 9 West, NMPM, San Juan County, New Mexico.

Fifield Well No. 1, API No. 30-045-60212, Unit D, Section 21, Township 30 North, Range 11 West, NMPM, San Juan County, New Mexico.

Fuller Well No. 1, API No. 30-045-09392, Unit C, Section 22, Township 30 North, Range 11 West, NMPM, San Juan County, New Mexico.

Ross Well No. 1, API No. 30-045-09361, Unit G, Section 23, Township 30 North, Range 11 West, NMPM, San Juan County, New Mexico.

Huerfanito Unit Well No. 62, API No. 30-045-05965, Unit D, Section 11, Township 26 North, Range 9 West, NMPM, San Juan County, New Mexico.

Administrative Order TX-272

Burlington Resources

July 14, 1997

Page 2

---

Thompson A Well No. 1, API No. 30-045-05721, Unit P, Section 24, Township 26 North, Range 9 West, NMPM, San Juan County, New Mexico.

Huerfanito Unit Well No. 15, API No. 30-045-06070, Unit A, Section 2, Township 26 North, Range 9 West, NMPM, San Juan County, New Mexico.

Kessler Well No. 2, API No. 30-045-09112, Unit P, Section 25, Township 30 North, Range 11 West, NMPM, San Juan County, New Mexico.

Kessler Well No. 1, API No. 30-045-09388, Unit A, Section 24, Township 30 North, Range 11 West, NMPM, San Juan County, New Mexico.

Brookhaven Com D Well No. 5, API No. 30-045-06150, Unit E, Section 36, Township 27 North, Range 8 West, NMPM, San Juan County, New Mexico.

Canyon Largo Unit Well No. 28, API No. 30-039-06173, Unit D, Section 5, Township 25 North, Range 6 West, NMPM, Rio Arriba County, New Mexico.

Lackey Hubbell Well No. 1, API No. 30-045-07216, Unit D, Section 29, Township 28 North, Range 10 West, NMPM, San Juan County, New Mexico.

Sanchez A Com Well No. 1, API No. 30-045-07480, Unit H, Section 16, Township 28 North, Range 9 West, NMPM, San Juan County, New Mexico.

Hancock Well No. 1, API No. 30-045-07143, Unit L, Section 30, Township <sup>28</sup>26 North, Range 9 West, NMPM, San Juan County, New Mexico.

Fannin Well No. 1, API No. 30-045-08606, Unit B, Section 7, Township 29 North, Range 10 West, NMPM, San Juan County, New Mexico.

Mangum Well No. 2, API No. 30-045-07806, Unit K, Section 28, Township 29 North, Range 11 West, NMPM, San Juan County, New Mexico.

White Kutz Well No. 2, API No. 30-045-07339, Unit E, Section 21, Township 28 North, Range 10 West, NMPM, San Juan County, New Mexico.

Luthy Well No. 2, API No. 30-045-06025, Unit K, Section 1, Township 26 North, Range 8 West, NMPM, San Juan County, New Mexico.

Morris Well No. 2, API No. 30-045-06651, Unit J, Section 10, Township 27 North,

Administrative Order TX-272

Burlington Resources

July 14, 1997

Page 3

---

Range 10 West, NMPM, San Juan County, New Mexico.

Ballard Well No. 8, API No. 30-045-05859, Unit H, Section 15, Township 26 North, Range 9 West, NMPM, San Juan County, New Mexico.


Payne A Well No. 1, API No. 30-045-05818, Unit M, Section 13, Township 26 North, Range 9 West, NMPM, San Juan County, New Mexico.

Conditions:

The operator shall place adequate cement prior to running 3 ½" casing, or alternatively at the time of plugging and abandonment to insure that the Ojo Alamo Formation is completely sealed off with cement. The methodology to be employed shall be approved by the Division's Aztec office prior to commencement of any remedial work.

The Division reserves the right to rescind this authority in the event that waste appears to be resulting therefrom.

Sincerely,



William J. LeMay  
Director

WJL/RJ/kv

cc: Oil Conservation Division - Aztec