

(SUBMIT IN TRIPLICATE)

UNITED STATES  
DEPARTMENT OF THE INTERIOR  
GEOLOGICAL SURVEY

Indian Agency Navajo  
Window Rock, Arizona  
Allottee Tribal  
Lease No. 14-20-603-1047


RECEIVED

SUNDRY NOTICES AND REPORTS ON WELLS

SEP 27 1962

NOTICE OF INTENTION TO DRILL		II	SUBSEQUENT REPORT OF WATER SHUT-OFF	
NOTICE OF INTENTION TO CHANGE PLANS			SUBSEQUENT REPORT OF SHOOTING OR ACIDIZING	
NOTICE OF INTENTION TO TEST WATER SHUT-OFF			SUBSEQUENT REPORT OF ALTERING CASING	
NOTICE OF INTENTION TO REDRILL OR REPAIR WELL			SUBSEQUENT REPORT OF REDRILLING OR REPAIR	
NOTICE OF INTENTION TO SHOOT OR ACIDIZE			SUBSEQUENT REPORT OF ABANDONMENT	
NOTICE OF INTENTION TO PULL OR ALTER CASING			SUPPLEMENTARY WELL HISTORY	
NOTICE OF INTENTION TO ABANDON WELL				

(INDICATE ABOVE BY CHECK MARK NATURE OF REPORT, NOTICE, OR OTHER DATA)

September 24, 19 62

Well No. 6 Navajo is located 590 ft. from [N] line and 730 ft. from [E] line of sec. 21

NE 1/4 Section 21 T. 30 N., R. 18 W. 14 N.  
(1/4 Sec. and Sec. No.) (Twp.) (Range) (Meridian)


Wildest San Juan County New Mexico  
(Field) (County or Subdivision) (State or Territory)

The elevation of the ground floor above sea level is 4864 ft.

DETAILS OF WORK

(State names of and expected depths to objective sands; show sizes, weights, and lengths of proposed casings; indicate mudding jobs, cementing points, and all other important proposed work)

Objective - Gallup Sand (175 ft)  
Estimated T.D. 250 ft.  
Drilling - Rotary using air  
Surface hole 6 3/4", surface casing 5 1/2" @ 20 ft. w/5 str  
Bit size - 4 1/2" to T.D.



I understand that this plan of work must receive approval in writing by the Geological Survey before operations may be commenced.

Company Amalgamated Petroleum Company Denver 16, Colorado

Address 750 West 48th Ave

Operating under "Designation of  
Operator" from Humble Oil and  
Refining

By C. I. Munn  
Title President

# NEW MEXICO OIL CONSERVATION COMMISSION

## Well Location and Acreage Dedication Plat

### SECTION A.

Date September 24, 1962


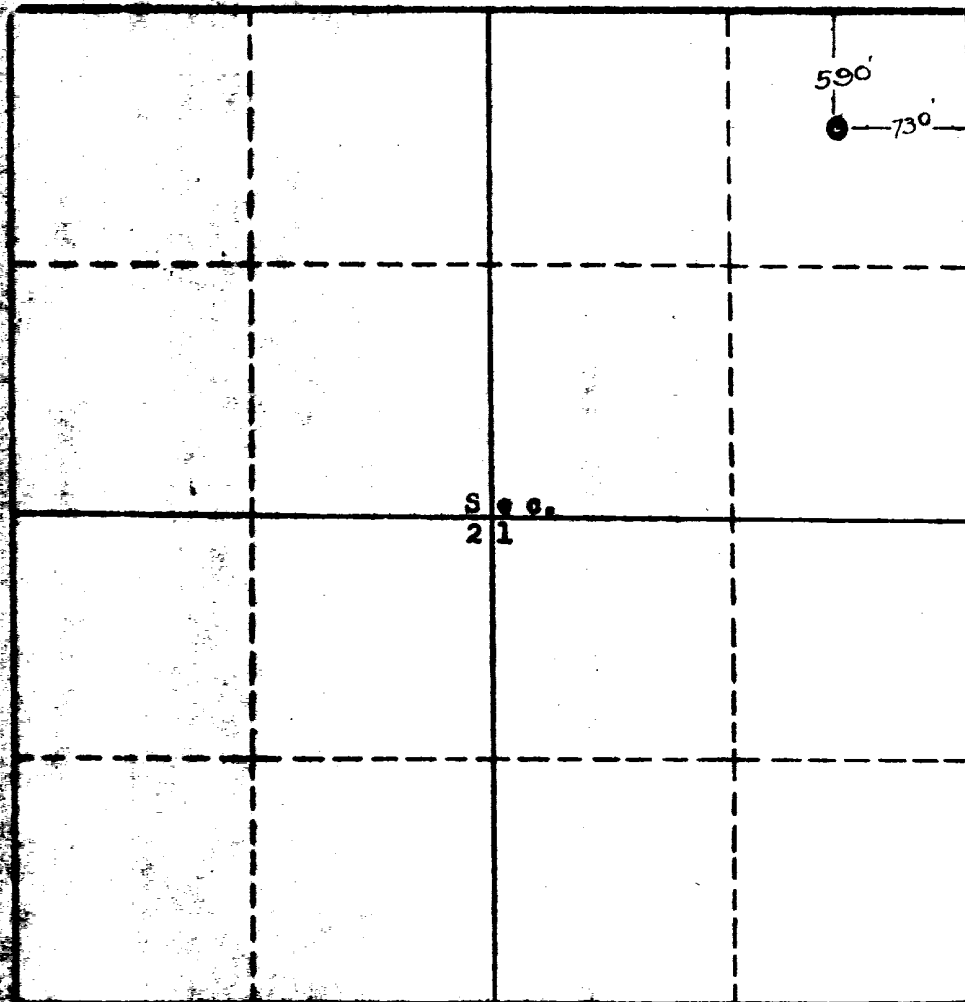
Operator Amalgamated Petroleum Company Lease 14-20-603-1047  
Well No. Q Range Unit Letter A Section 21 Township 30 North Range 18 West NMPM  
Located 500 Feet From North Line, 730 Feet From East Line  
County San Juan G. L. Elevation 4864 Dedicated Acreage 40 Acres  
Name of Producing Formation \_\_\_\_\_ Pool Wildcat

1. Is the Operator the only owner\* in the dedicated acreage outlined on the plat below? Yes X No \_\_\_\_\_
2. If the answer to question One is "No," have the interests of all the owners been consolidated by communitization agreement or otherwise? Yes \_\_\_\_\_ No \_\_\_\_\_. If answer is "Yes," Type of Consolidation \_\_\_\_\_
3. If the answer to question Two is "No," list all the owners and their respective interests below:

OWNER

LAND DESCRIPTION

### SECTION B.



This is to certify that the information in Section A above is true and complete to the best of my knowledge and belief.

Amalgamated Petroleum Co.  
(OPERATOR)

C. E. Murer  
(REPRESENTATIVE)

Denver, Colorado  
(ADDRESS)

This is to certify that the well location shown on the plat in Section B was plotted from field notes of actual surveys made by me or under my supervision and that the same is true and correct to the best of my knowledge and belief.

Date Surveyed Sept. 18, 1962

**Four States Engineering Co.**  
FARMINGTON, NEW MEXICO

Emmett H. Cochshaw  
REGISTERED ENGINEER OR  
LAND SURVEYOR

Certificate No. 3602

