

(SUBMIT IN TRIPPLICATE)

Indian Agency Navajo

UNITED STATES
DEPARTMENT OF THE INTERIOR
GEOLOGICAL SURVEY

Window Rock, Arizona

Allettee Tribal

Lease No. 14-20-603-1047

o		

SUNDRY NOTICES AND REPORTS ON WELLS


NOTICE OF INTENTION TO DRILL.....	<input checked="" type="checkbox"/>	SUBSEQUENT REPORT OF WATER SHUT-OFF.....	
NOTICE OF INTENTION TO CHANGE PLANS.....		SUBSEQUENT REPORT OF SHOOTING OR ACIDIZING.....	
NOTICE OF INTENTION TO TEST WATER SHUT-OFF.....		SUBSEQUENT REPORT OF ALTERING CASING.....	
NOTICE OF INTENTION TO REDRILL OR REPAIR WELL.....		SUBSEQUENT REPORT OF REDRILLING OR REPAIR.....	
NOTICE OF INTENTION TO SHOOT OR ACIDIZE.....		SUBSEQUENT REPORT OF ABANDONMENT.....	
NOTICE OF INTENTION TO PULL OR ALTER CASING.....		SUPPLEMENTARY WELL HISTORY.....	
NOTICE OF INTENTION TO ABANDON WELL.....			

(INDICATE ABOVE BY CHECK MARK NATURE OF REPORT, NOTICE, OR OTHER DATA)

August 29, 1962

Well No. 25 Navajo is located 500 ft. from N line and 500 ft. from W line of sec. 21

21 (4 Sec. and Sec. No.) 30N (Twp.) 18W (Range) NMPM (Meridian)
Wildcat (Field) San Juan (County or Subdivision) New Mexico (State or Territory)



The elevation of the Ground above sea level is 5076 ft.

DETAILS OF WORK

(State names of and expected depths to objective sands; show sizes, weights, and lengths of proposed casings; indicate mudding jobs, cementing points, and all other important proposed work)

Objectives - Gallup sand (260 ft.) Dakota Sand (1000 ft.)
EST. TD - 1200 ft.
Drilling - Rotary using air
Surface hole - 9" surface casing 7-5/8" @ 30ft. @/10 sks.
Bit size 6-3/4" to base of Gallup - 6-3/4" or 4-3/4" to T.D.
Intermediate string 5 1/2" pipe set through Gallup if necessary.

I understand that this plan of work must receive approval in writing by the Geological Survey before operations may be commenced.

Company Amalgamated Petroleum Company

Address 750 West 48th Avenue, Denver 16, Colorado

Operating under Designation of operator
from Humbel Oil and Refining Co.

By C. S. Mann

Title President

NEW MEXICO OIL CONSERVATION COMMISSION

Well Location and Acreage Dedication Plat

SECTION A.


Date August 29, 1962

Operator Amalgamated Petroleum Company Lease 14-20-603-1047
 Well No. #5 Navajo Unit Letter D Section 21 Township 30 North Range 18 West NMPM
 Located 500 Feet From North Line, 500 Feet From West Line
 County San Juan G. L. Elevation 5076 Dedicated Acreage 40 Acres
 Name of Producing Formation _____ Pool Wildcat

1. Is the Operator the only owner* in the dedicated acreage outlined on the plat below? Yes No
2. If the answer to question One is "No," have the interests of all the owners been consolidated by communitization agreement or otherwise? Yes _____ No _____. If answer is "Yes," Type of Consolidation _____
3. If the answer to question Two is "No," list all the owners and their respective interests below:

OWNER

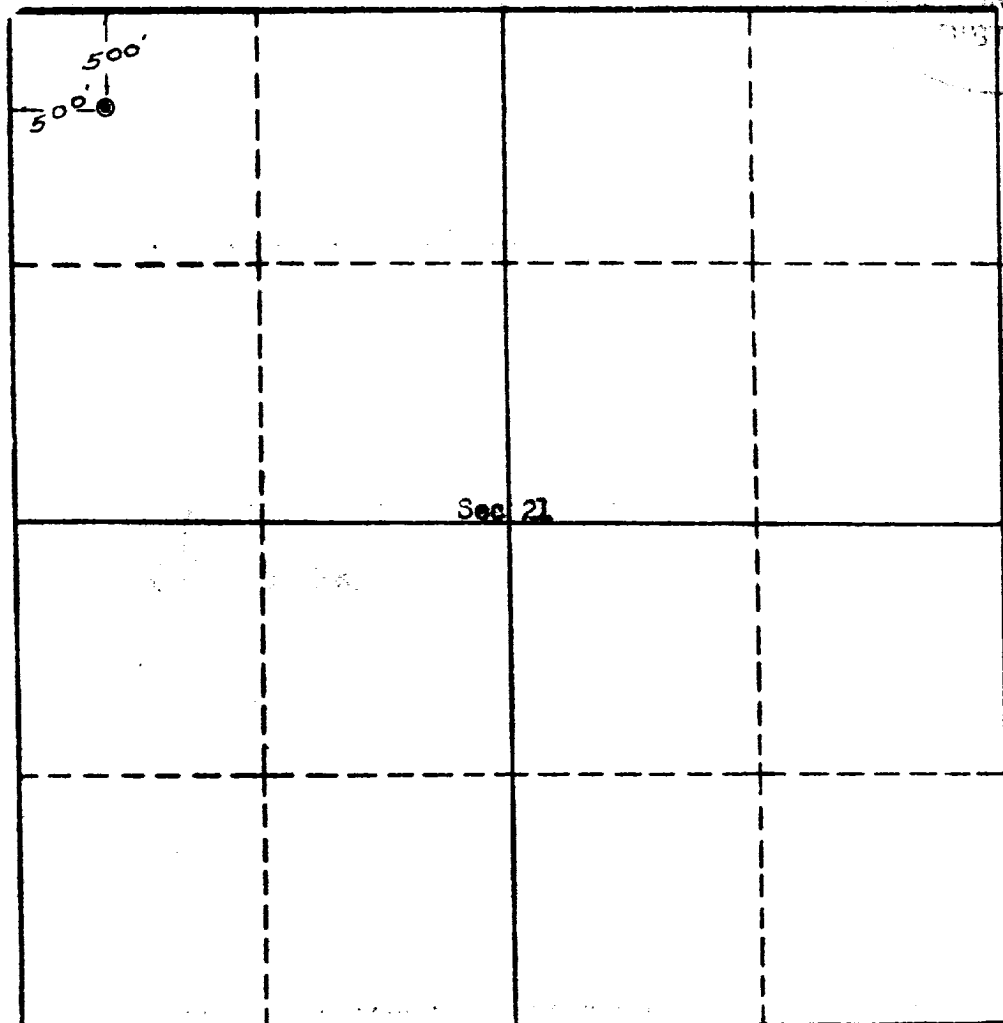
LAND DESCRIPTION



RECEIVED

1962

SECTION B.



U. S. GEOLOGICAL SURVEY
FARMINGTON, NEW MEXICO

This is to certify that the information in Section A above is true and complete to the best of my knowledge and belief.

Amalgamated Petroleum Co.
(OPERATOR)

Christian F. Murer
(REPRESENTATIVE)
750 W 48th Ave
Denver 16, Colorado
(ADDRESS)

This is to certify that the well location shown on the plat in Section B was plotted from field notes of actual surveys made by me or under my supervision and that the same is true and correct to the best of my knowledge and belief.

Date Surveyed July 27, 1962

Four States Engineering Co.
FARMINGTON, NEW MEXICO

Emanuel V. Echo Hawk
REGISTERED ENGINEER OR
LAND SURVEYOR

Certificate No. 3602

