


NEW MEXICO OIL CONSERVATION COMMISSION
NOTICE OF INTENTION TO DRILL

See Rules 101 and 1104.

If changes in the proposed plan are considered advisable, a copy of this notice showing such changes will be returned to the sender. Submit this notice in triplicate. One copy will be returned following approval.



Astec, New Mexico

September 1, 1952

Place

Date

Notice hereby is given that it is our intention to commence the drilling of a well to be known as

Owen Drilling Company

Taylor Pooled Unit

well No. 1 in SE/4

Company or Operator

Astec Lease

of Sec. 17, T. 30N, R. 11W, N. M. P. M. Pictured Cliffs, San Juan County.

N

The well is 1080 feet from (N) (S.) line and 1790 feet from (E.) line of the above section.

(Give location from section lines. Cross out wrong directions.)

If state land the oil and gas lease is No. Assignment No.

If patented land the owner is See back of form

Address

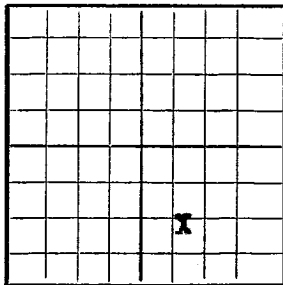
If government land the permittee is

Address

The lessee is Harmon Owen

Address Astec, New Mexico

We propose to drill well with drilling equipment as follows: Rotary tools



AREA 640 ACRES

LOCATE WELL CORRECTLY

The status of a bond for this well in conformance with Rule 101 of the General Rules and Regulations of the Commission is as follows: \$10,000 Blanket Bond on file with the Commission

We propose to use the following strings of casing and to land or cement them as indicated:

| Size of Hole | Size of Casing | Weight Per Foot | New or Second Hand | Depth | Landed or Cemented | Sacks Cement |
|--------------|----------------|-----------------|--------------------|------------|------------------------------|--------------|
| 10" 8" | 8-5/8" 5 1/2" | 32 1/2 15 1/2 | New " | 100' 2000' | Cemented to surface Cemented | 100 |

If changes in the above plans become advisable we will notify you before cementing or landing casing. We estimate that the first productive oil or gas sand should occur at a depth of about 2100 feet.

Additional information: We propose to drill a well to and through the Pictured Cliffs sand, estimated depth 2000'. A minimum of 100' of 8-5/8" casing will be cemented to the surface, approximately 2000' of 5 1/2" casing cemented with app. 100 sk. We will drill the sand, shoot approximately 100' of section with approximately 3 quarts to the foot of SWS, clean out, run 2" syphon line to bottom and complete as a gas well.

Approved SEP 4 1952, 19

except as follows:

Subject to the action of the Commission as to the unleased 6 acres, status of which is more particularly described in attached letter and may require hearing before the Commission.

Owen Drilling Company

Company or Operator

Harmon Owen
Owner

Position

Send communications regarding well to:

Name Harmon Owen

Address Astec, New Mexico

By Al Gruen
Title Oil and Gas Inspector Dist. #3.

Patented Owners:

Joe B. Taylor, 40 acres (SW $\frac{1}{4}$ SE $\frac{1}{4}$)
Federal (Arnold E. Carlo), 40 acres, (SE $\frac{1}{4}$ SE $\frac{1}{4}$) No. 078402
A. F. Utton, 13 acres in NW $\frac{1}{4}$ SE $\frac{1}{4}$
Pearl Martin, 12 acres in NW $\frac{1}{4}$ SE $\frac{1}{4}$
R.F. Simmons, 5 acres in NW $\frac{1}{4}$ SE $\frac{1}{4}$
James Carpenter, 16 acres in NE $\frac{1}{4}$ SE $\frac{1}{4}$
E. R. Hettcher, 3 acres in NE $\frac{1}{4}$ SE $\frac{1}{4}$
Frank Klug, 3 acres in NE $\frac{1}{4}$ SE $\frac{1}{4}$
George L. Blacett, 15 acres in NE $\frac{1}{4}$ SE $\frac{1}{4}$
Railroad, 6 acres
Public road, 3 acres
Ruby Carpenter Estate, 6 acres (unleased, see attached letter)



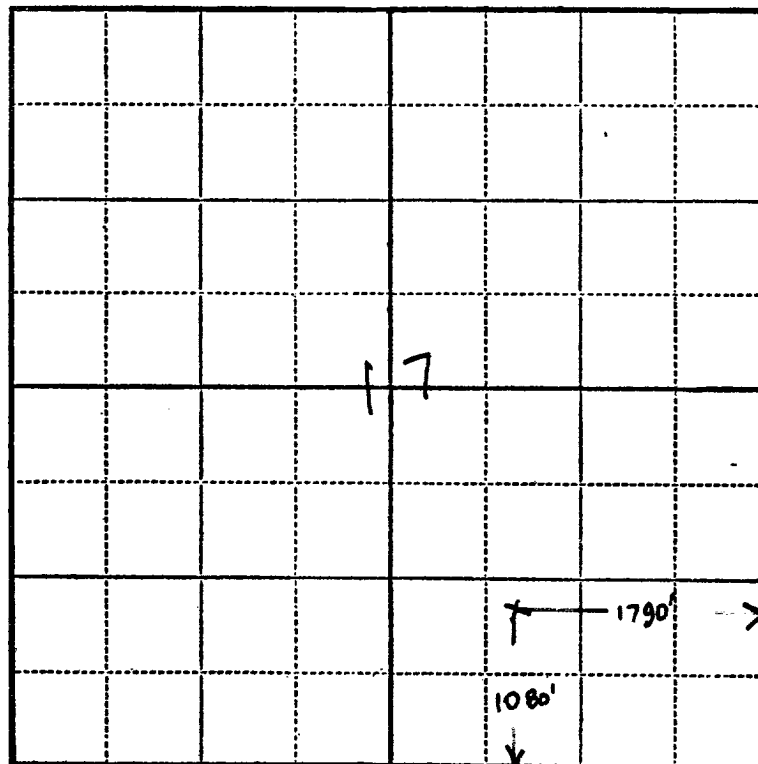
Company Owen Drilling Company

Lease _____ Well No. _____

Sec. 17 T. 30 N., R. 11 W., N.M.P.M.

Location 1080 Ft. from South & 1790 Ft. from East lines

San Juan County New Mexico



Scale—4 inches equals 1 mile.

REMARKS:

This is to certify that the above plat was prepared from field notes of actual surveys made by me or under my supervision and that the same are true and correct to the best of my knowledge and belief.

Seal:

Farmington, New Mexico

[Signature]
Registered Professional
Engineer and Land Surveyor.

Surveyed on the 28th day of August of, 1952

SE 1/4 of Sec. 17 - T30N - R11W

