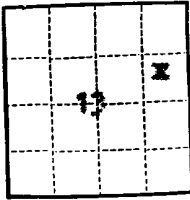


Form 9-831a
(Feb. 1961)

(SUBMIT IN TRIPLICATE)

UNITED STATES
DEPARTMENT OF THE INTERIOR
GEOLOGICAL SURVEY

Land Office Albuquerque
Lease No. 0316
Unit L. L. Vetter



SUNDRY NOTICES AND REPORTS ON WELLS

NOTICE OF INTENTION TO DRILL	<input checked="" type="checkbox"/>	SUBSEQUENT REPORT OF WATER SHUT-OFF
NOTICE OF INTENTION TO CHANGE PLANS	<input type="checkbox"/>	SUBSEQUENT REPORT OF SHOOTING OR ACIDIZING
NOTICE OF INTENTION TO TEST WATER SHUT-OFF	<input type="checkbox"/>	SUBSEQUENT REPORT OF ALTERING CASING
NOTICE OF INTENTION TO RE-DRILL OR REPAIR WELL	<input type="checkbox"/>	SUBSEQUENT REPORT OF RE-DRILLING OR REPAIR
NOTICE OF INTENTION TO SHOOT OR ACIDIZE	<input type="checkbox"/>	SUBSEQUENT REPORT OF ABANDONMENT
NOTICE OF INTENTION TO PULL OR ALTER CASING	<input type="checkbox"/>	SUPPLEMENTARY WELL HISTORY
NOTICE OF INTENTION TO ABANDON WELL	<input type="checkbox"/>	

(INDICATE ABOVE BY CHECK MARK NATURE OF REPORT, NOTICE, OR OTHER DATA)

August 1, 1960

Well No. 1 is located 1650 ft. from N line and 900 ft. from E line of sec. 13
Sec. 13 (1/4 Sec. and Sec. No.)
San Juan (County or Subdivision)
New Mexico (State or Territory)

The elevation of the derrick floor above sea level is 5021 ft.

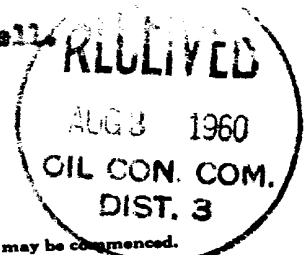
DETAILS OF WORK

(State names of and expected depths to objective sands; show sizes, weights, and lengths of proposed casings; indicate mudding jobs, cementing points, and all other important proposed work)

Drill well to approximate depth of 600' w/rotary tools.
 Stimulation and completion will be indicated upon reaching total depth.
 Casing program:
 2-3/8" O.D. 1000' cement circulated to surface.
 4-1/2" O.D. 1000' cemented w/400 mx.

A core of any survey taken will be submitted upon completion of well.

The SE 1/4 of Section 13 is dedicated to this well.



I understand that this plan of work must receive approval in writing by the Geological Survey before operations may be commenced.

Company Three States Natural Gas Company

Address Box 67

Farmington, New Mexico

By [Signature]

Title Assistant District Mgr.

NEW MEXICO OIL CONSERVATION COMMISSION

Well Location and Acreage Dedication Plat

Section A.

Date 8-1-60

Operator Three States Natural Gas Company Lease Madrox
Well No. 1 Unit Letter H Section 13 Township 30 North Range 13 West NMPM
Located 1650 Feet From North Line, 990 Feet From East Line
County San Juan G. L. Elevation 5906 Dedicated Acreage 320 1/2 Acres
Name of Producing Formation Dakota Pool Undesignated Dakota

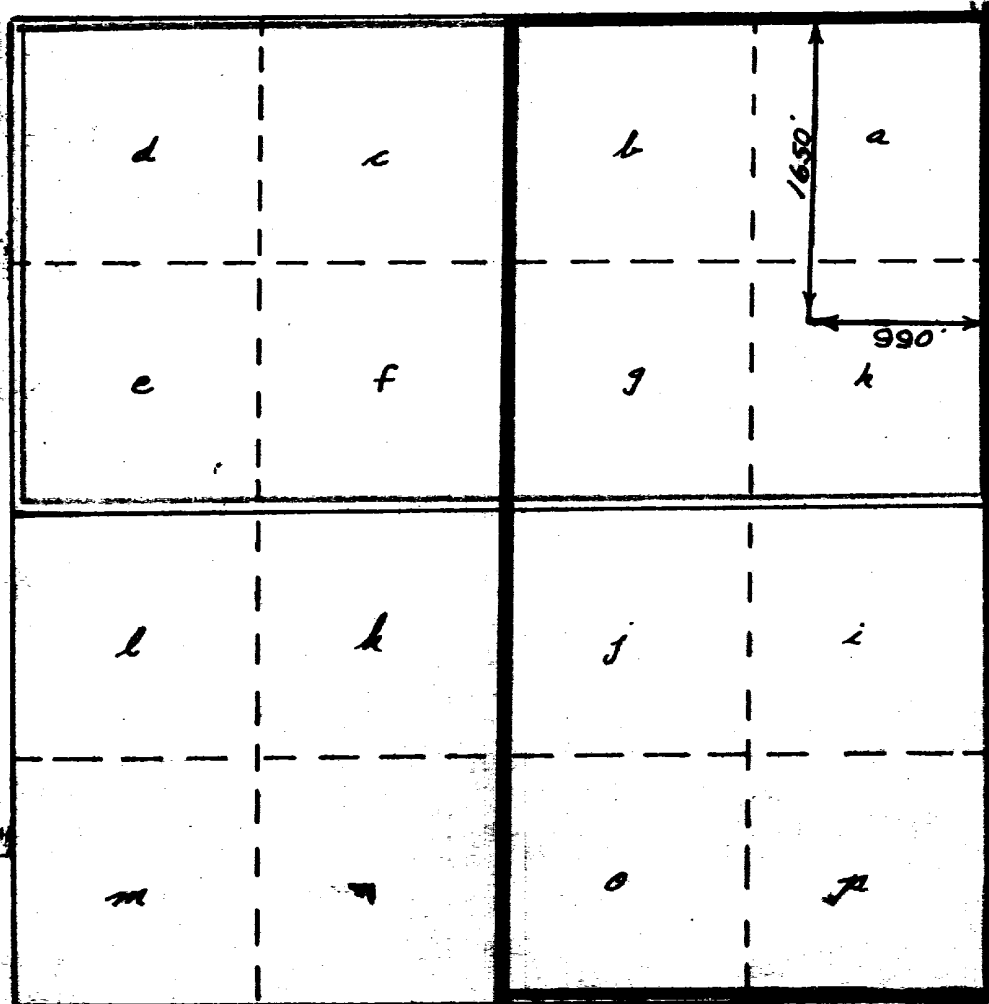
1. Is the Operator the only owner* in the dedicated acreage outlined on the plat below?
Yes X No
2. If the answer to question one is "no," have the interests of all the owners been consolidated by communitization agreement or otherwise? Yes No . If answer is "yes,"
Type of Consolidation
3. If the answer to question two is "no," list all the owners and their respective interests below:

Owner

Land Description



Section. B



This is to certify that the information in Section A above is true and complete to the best of my knowledge and belief.

Three States Natural Gas Co.
(Operator)

John Carothers
(Representative)
P. O. Box 67
Farmington, New Mexico

Address

This is to certify that the well location shown on the plat in Section A is correct from field notes of actual surveys made by me or under my supervision. This is true and correct to the best of my knowledge and belief.

Date Surveyed July 29, 1960
Robert V. Echohawk
Registered Land Surveyor.

Certificate No. 1545

STATE OF NEW MEXICO	
OIL CONSERVATION COMMISSION	
COUNTY OF SANTA FE OFFICE	
NUMBER OF COPIES RECEIVED	2
DISTRICT	
SANTA FE	
FILE	
U.S.G.S.	
LAND OFFICE	
TRANSPORTER	OIL
PRODUCTION OFFICE	GAS
OPERATION	